


**ODOT District 10 - Monroe Co.
No Passing Zone Log (MOE)**

Route: **0145R**
Length: **25.800**

Direction: **North**

From: **0.000 LEAVE NOB CO**
To: **25.800 Mile Post = 000**



Sheet total equivalent length of solid line: 2.000


Accum. total: 2.000

**ODOT District 10 - Monroe Co.
No Passing Zone Log (MOE)**

Route: **0145R**
Length: **25.800**

Direction: **North**

From: **0.000 LEAVE NOB CO**
To: **25.800 Mile Post = 000**



Sheet total equivalent length of solid line: 2.000

Accum. total: 4.000

ODOT District 10 - Monroe Co.
No Passing Zone Log (MOE)

Route: **0145R**
 Length: **25.800**

Direction: **North**

From: **0.000 LEAVE NOB CO**
 To: **25.800 Mile Post = 000**

Length	Left	C/L	Right	Length	Control Points	Scale: 1.00 mile/page
	3.000		3.000		2.978 T0834 RT 2.978 S0724R LT	
1.000				1.000	2.510 SPUR LT 2.467 C0054 TABOR RIDGE LT	
	2.000		2.000			

Sheet total equivalent length of solid line: 2.000


Accum. total: 6.000

ODOT District 10 - Monroe Co.
No Passing Zone Log (MOE)

Route: **0145R**
 Length: **25.800**

Direction: **North**

From: **0.000 LEAVE NOB CO**
 To: **25.800 Mile Post = 000**



Sheet total equivalent length of solid line: 2.000


Accum. total: 8.000

ODOT District 10 - Monroe Co.
No Passing Zone Log (MOE)

Route: **0145R**
 Length: **25.800**

Direction: **North**

From: **0.000 LEAVE NOB CO**
 To: **25.800 Mile Post = 000**




ODOT District 10 - Monroe Co.
No Passing Zone Log (MOE)

Route: **0145R**
 Length: **25.800**

Direction: **North**

From: **0.000 LEAVE NOB CO**
 To: **25.800 Mile Post = 000**



Sheet total equivalent length of solid line: 2.000


Accum. total: 12.000

ODOT District 10 - Monroe Co.
No Passing Zone Log (MOE)

Route: **0145R**
 Length: **25.800**

Direction: **North**

From: **0.000 LEAVE NOB CO**
 To: **25.800 Mile Post = 000**



Sheet total equivalent length of solid line: 2.000

Accum. total: 14.000

**ODOT District 10 - Monroe Co.
No Passing Zone Log (MOE)**

Route: **0145R**
Length: **25.800**

Direction: **North**

From: **0.000 LEAVE NOB CO**
To: **25.800 Mile Post = 000**

Length	Left	C/L	Right	Length	Control Points	Scale: 1.00 mile/page
	8.000		8.000		7.990 T0030 RT	
1.000				1.000		
					7.328 C0017 RT	
					7.138 T0256 RT	
	7.000		7.000		7.007 Mile Post = 007	

Sheet total equivalent length of solid line: 2.000

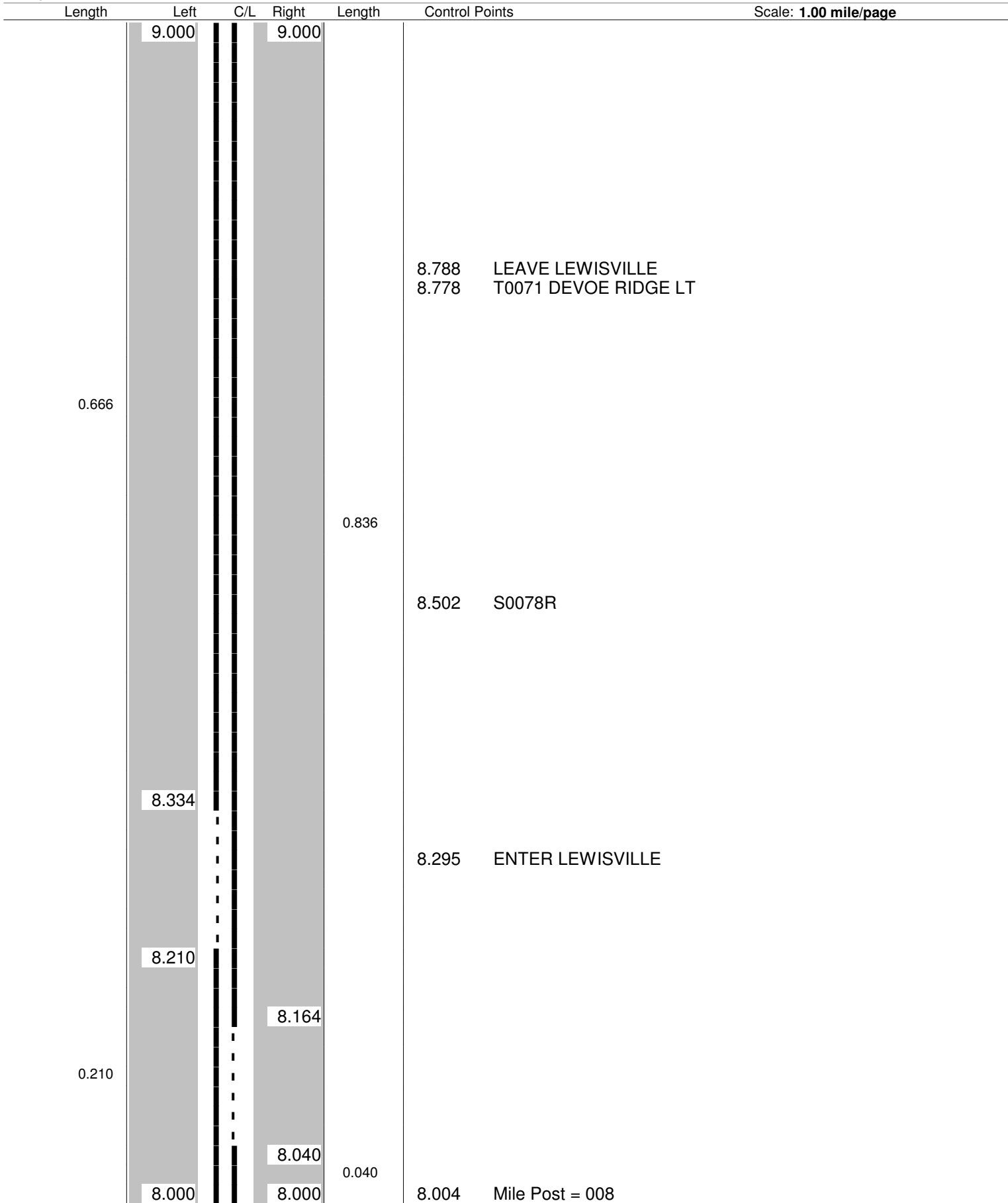
Accum. total: 16.000

ODOT District 10 - Monroe Co.
No Passing Zone Log (MOE)

Route: **0145R**
 Length: **25.800**

Direction: **North**

From: **0.000 LEAVE NOB CO**
 To: **25.800 Mile Post = 000**




ODOT District 10 - Monroe Co.
No Passing Zone Log (MOE)

Route: **0145R**
 Length: **25.800**

Direction: **North**

From: **0.000 LEAVE NOB CO**
 To: **25.800 Mile Post = 000**



Sheet total equivalent length of solid line: 2.000

Accum. total: 19.814

ODOT District 10 - Monroe Co.
No Passing Zone Log (MOE)

Route: **0145R**
 Length: **25.800**

Direction: **North**

From: **0.000 LEAVE NOB CO**
 To: **25.800 Mile Post = 000**




ODOT District 10 - Monroe Co.
No Passing Zone Log (MOE)

Route: **0145R**
 Length: **25.800**

Direction: **North**

From: **0.000 LEAVE NOB CO**
 To: **25.800 Mile Post = 000**



Sheet total equivalent length of solid line: 2.000

Accum. total: 23.814

ODOT District 10 - Monroe Co.
No Passing Zone Log (MOE)

Route: **0145R**
 Length: **25.800**

Direction: **North**

From: **0.000 LEAVE NOB CO**
 To: **25.800 Mile Post = 000**

Length	Left	C/L	Right	Length	Control Points	Scale: 1.00 mile/page
	13.000		13.000			
1.000				1.000	12.884 T0044	
					12.036 T0049 CHRISTMAN RT	
	12.000		12.000		12.005 Mile Post = 012	

**ODOT District 10 - Monroe Co.
No Passing Zone Log (MOE)**

Route: **0145R**
Length: **25.800**

Direction: **North**

From: **0.000 LEAVE NOB CO**
To: **25.800 Mile Post = 000**


Length	Left	C/L	Right	Length	Control Points	Scale: 1.00 mile/page
	14.000		14.000		13.991 BRIDGE	
1.000				1.000	13.473 T0039 RT	
					13.214 BRIDGE	
					13.017 Mile Post = 013	
	13.000		13.000			

ODOT District 10 - Monroe Co.
No Passing Zone Log (MOE)

Route: **0145R**
 Length: **25.800**

Direction: **North**

From: **0.000 LEAVE NOB CO**
 To: **25.800 Mile Post = 000**

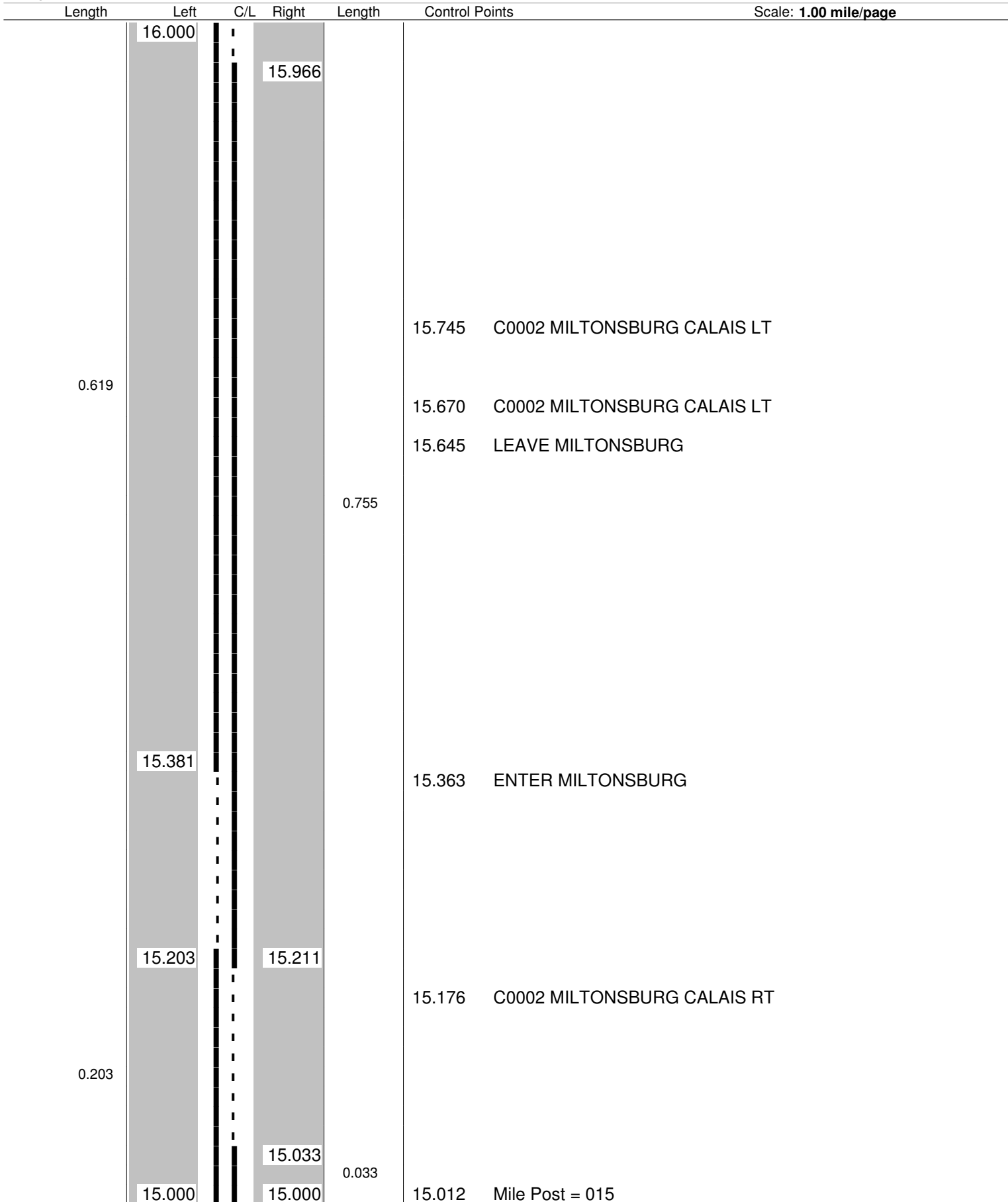


ODOT District 10 - Monroe Co.
No Passing Zone Log (MOE)

Route: **0145R**
 Length: **25.800**

Direction: **North**

From: **0.000 LEAVE NOB CO**
 To: **25.800 Mile Post = 000**



ODOT District 10 - Monroe Co.
No Passing Zone Log (MOE)

Route: **0145R**
 Length: **25.800**

Direction: **North**

From: **0.000 LEAVE NOB CO**
 To: **25.800 Mile Post = 000**

Length	Left	C/L	Right	Length	Control Points	Scale: 1.00 mile/page
	17.000				16.991 T2056 RT	
			16.886			
0.723					16.573 T0010 LT	
				0.779	16.459 C0069 WALTER RIDGE LT	
	16.277				16.183 T2073 RT	
	16.136		16.107			
0.136					16.009 Mile Post = 016	
	16.000					

Sheet total equivalent length of solid line: 1.729

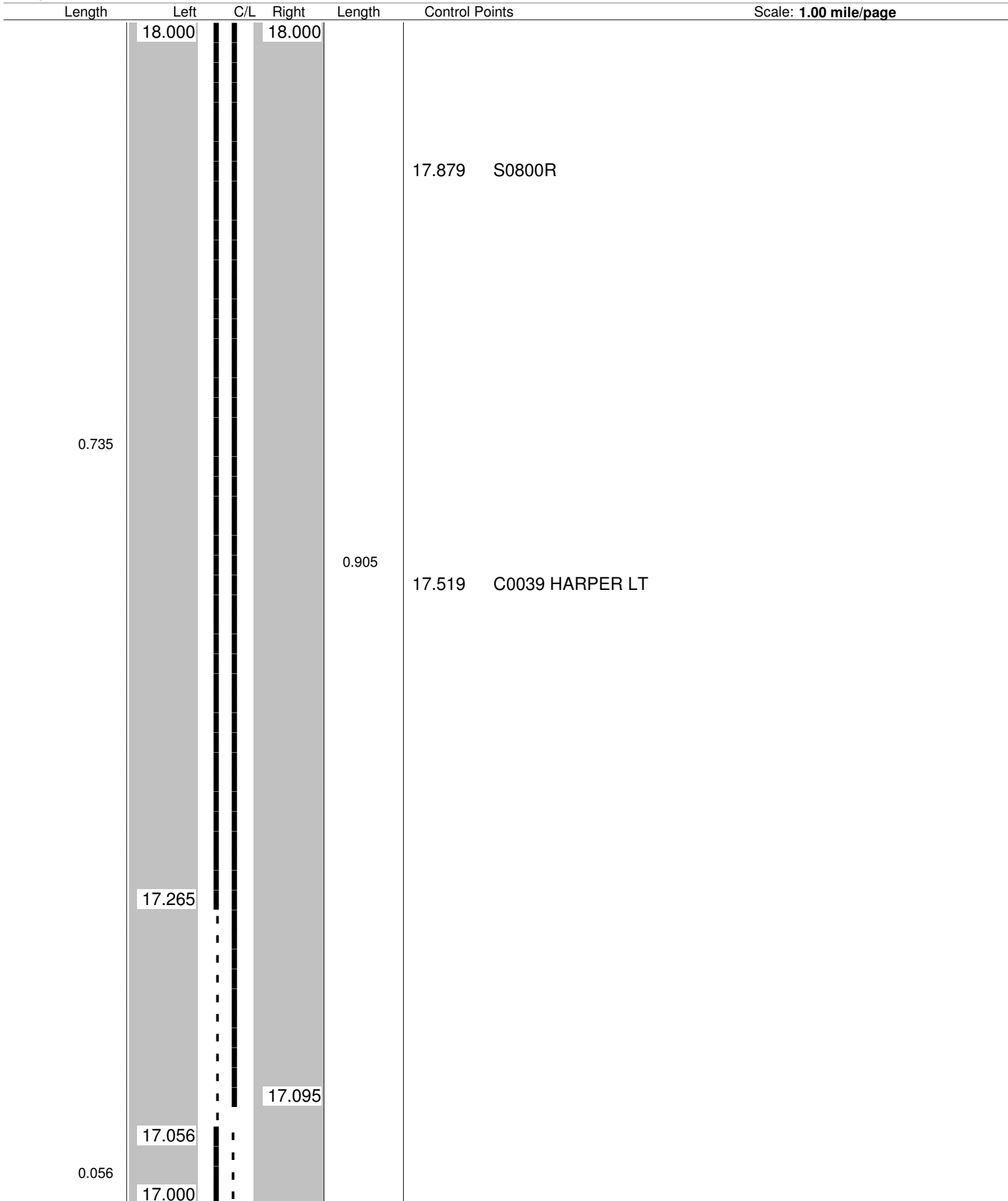
Accum. total: 33.249

**ODOT District 10 - Monroe Co.
No Passing Zone Log (MOE)**

Route: **0145R**
Length: **25.800**

Direction: **North**

From: **0.000 LEAVE NOB CO**
To: **25.800 Mile Post = 000**

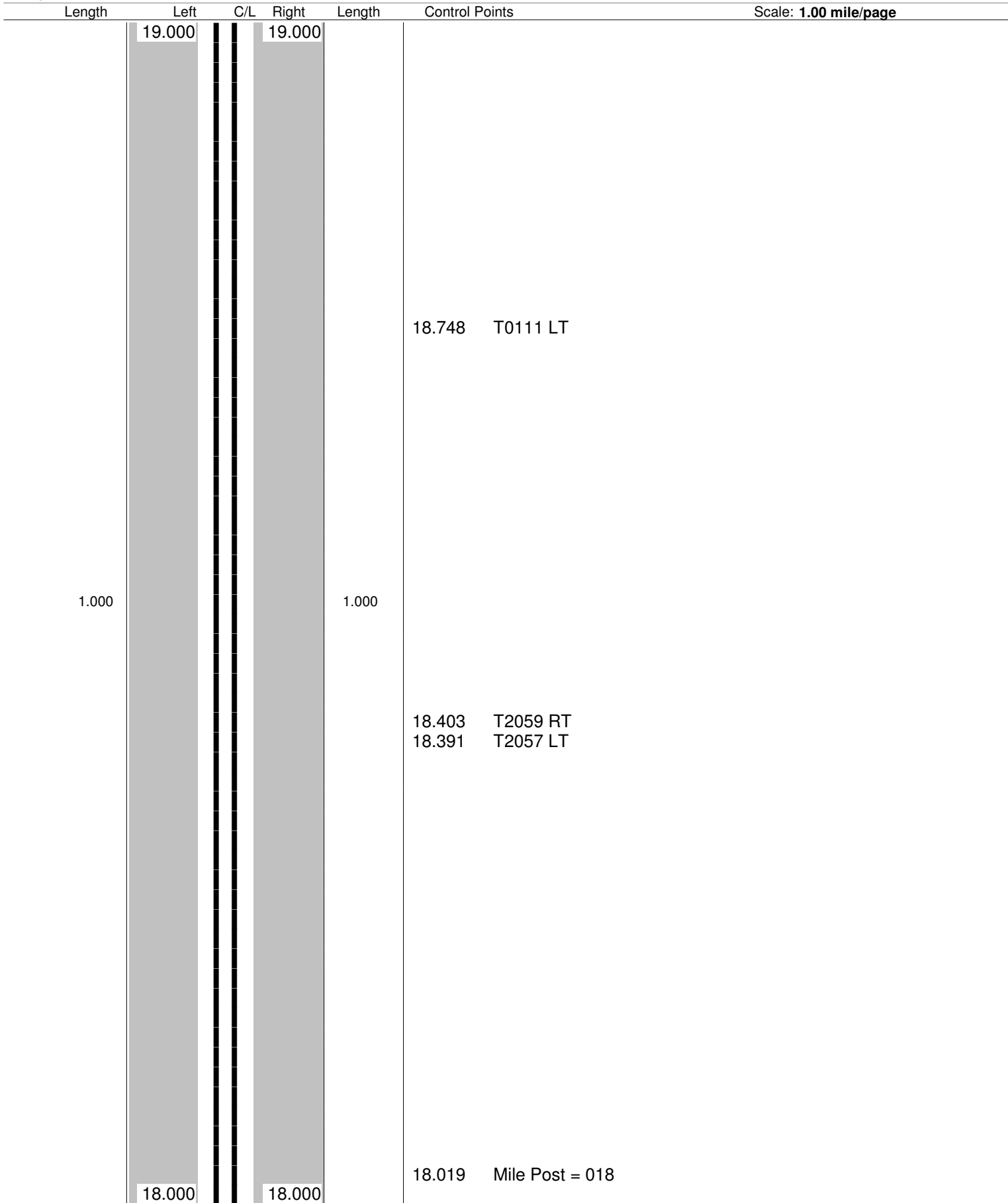


ODOT District 10 - Monroe Co.
No Passing Zone Log (MOE)

Route: **0145R**
 Length: **25.800**

Direction: **North**

From: **0.000 LEAVE NOB CO**
 To: **25.800 Mile Post = 000**

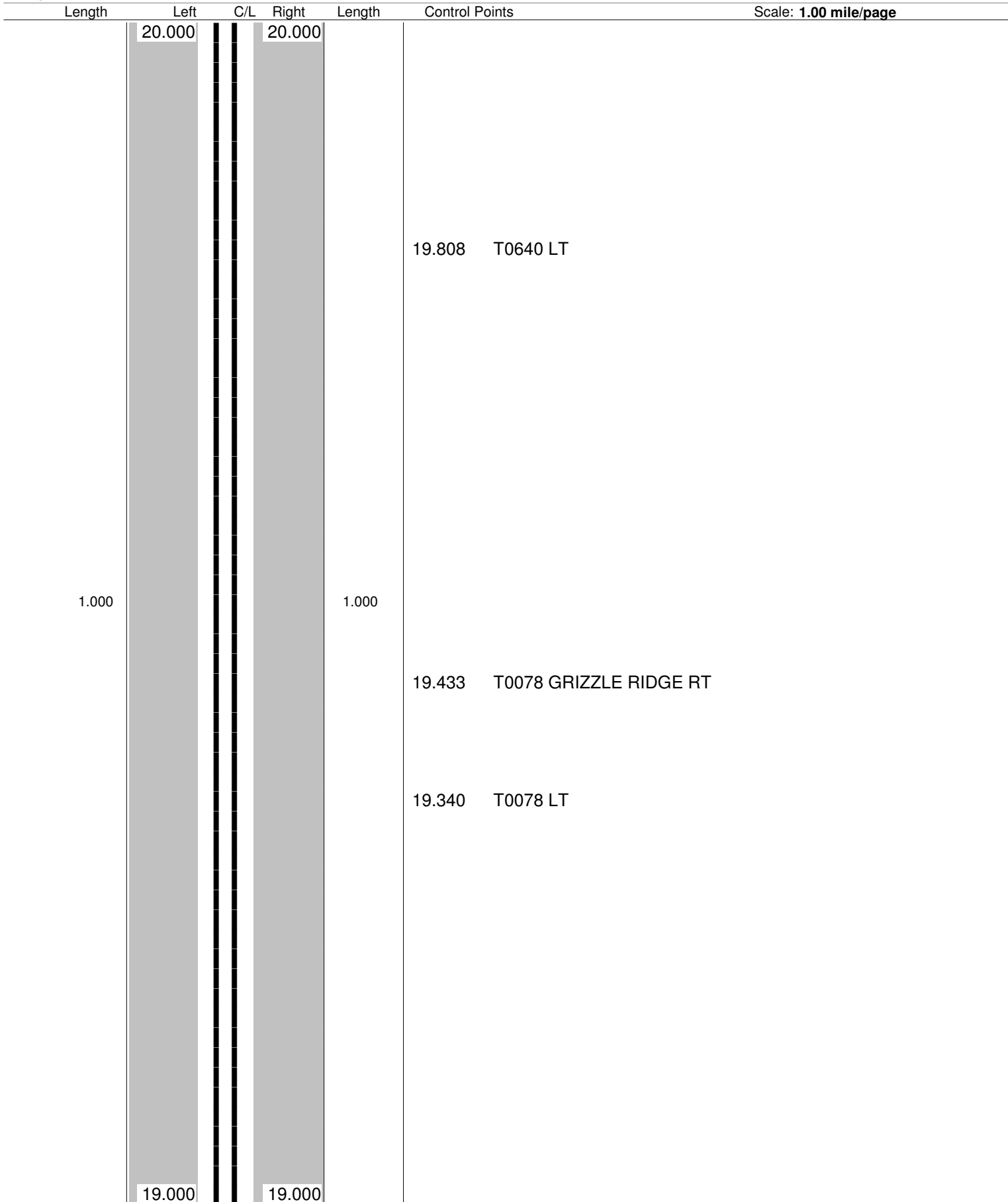


**ODOT District 10 - Monroe Co.
No Passing Zone Log (MOE)**

Route: **0145R**
Length: **25.800**

Direction: **North**

From: **0.000 LEAVE NOB CO**
To: **25.800 Mile Post = 000**



Sheet total equivalent length of solid line: 2.000

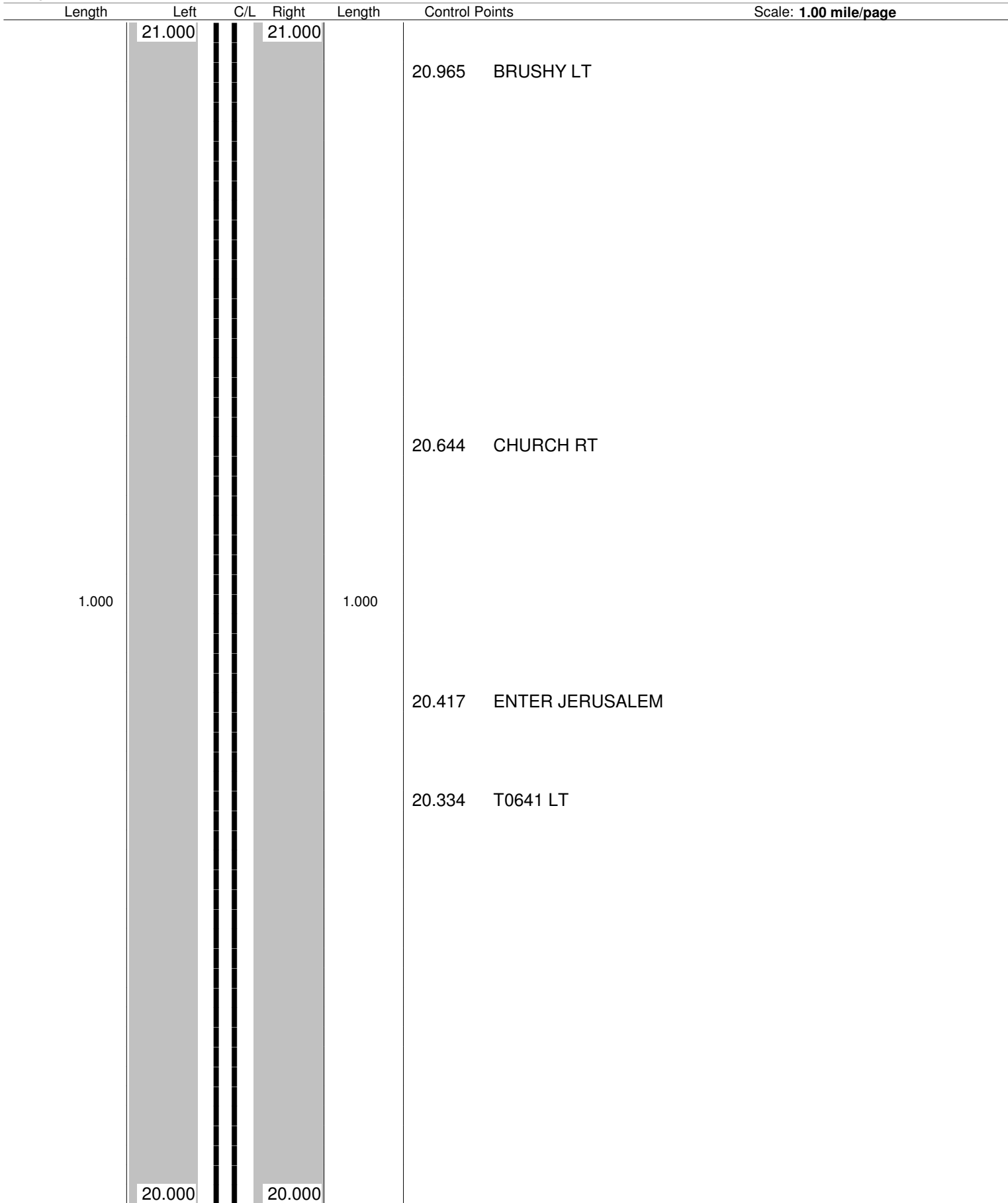
Accum. total: 39.011

ODOT District 10 - Monroe Co.
No Passing Zone Log (MOE)

Route: **0145R**
 Length: **25.800**

Direction: **North**

From: **0.000 LEAVE NOB CO**
 To: **25.800 Mile Post = 000**

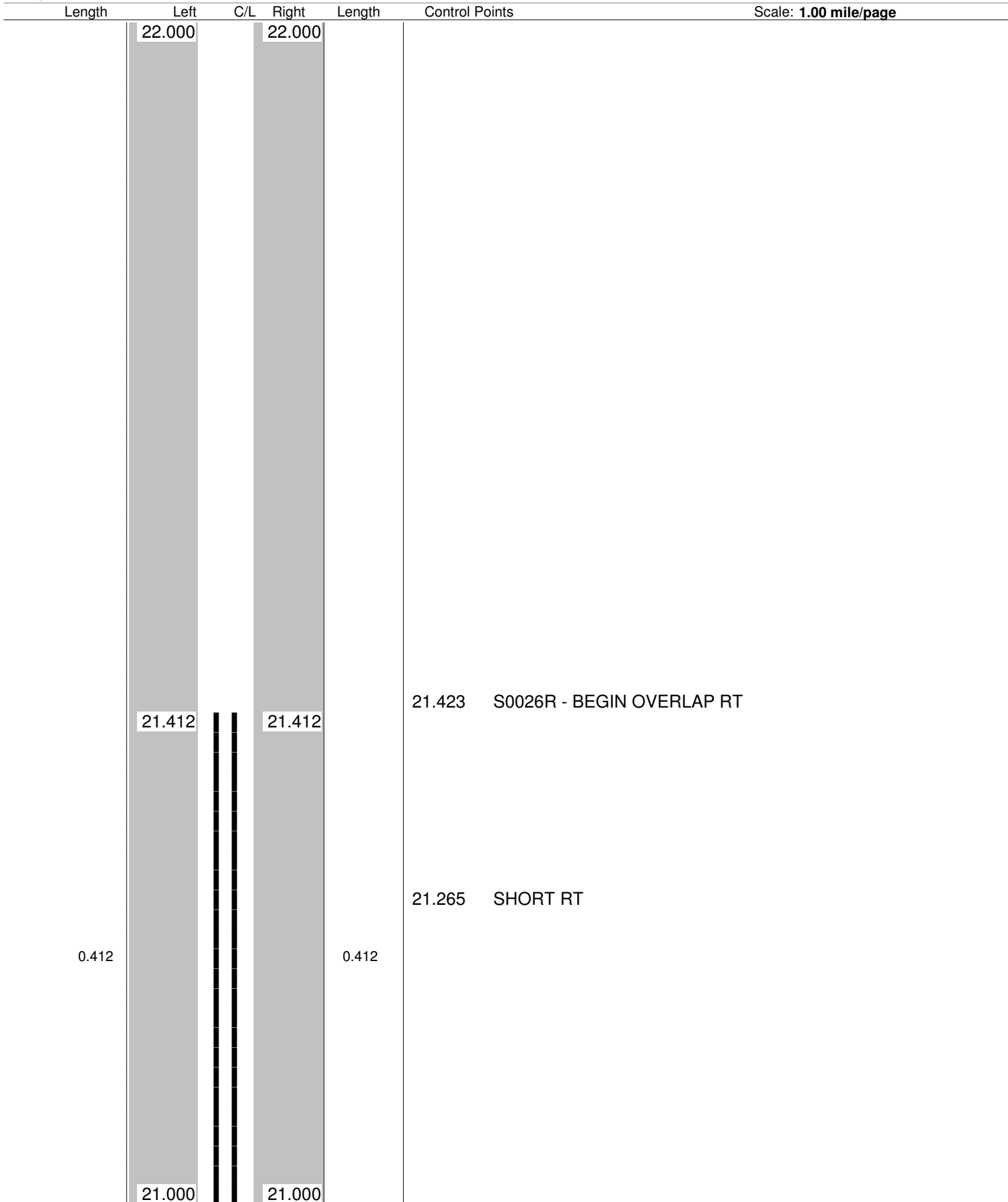


ODOT District 10 - Monroe Co.
No Passing Zone Log (MOE)

Route: **0145R**
 Length: **25.800**

Direction: **North**

From: **0.000 LEAVE NOB CO**
 To: **25.800 Mile Post = 000**



**ODOT District 10 - Monroe Co.
No Passing Zone Log (MOE)**

Route: **0145R**
Length: **25.800**

Direction: **North**

From: **0.000 LEAVE NOB CO**
To: **25.800 Mile Post = 000**

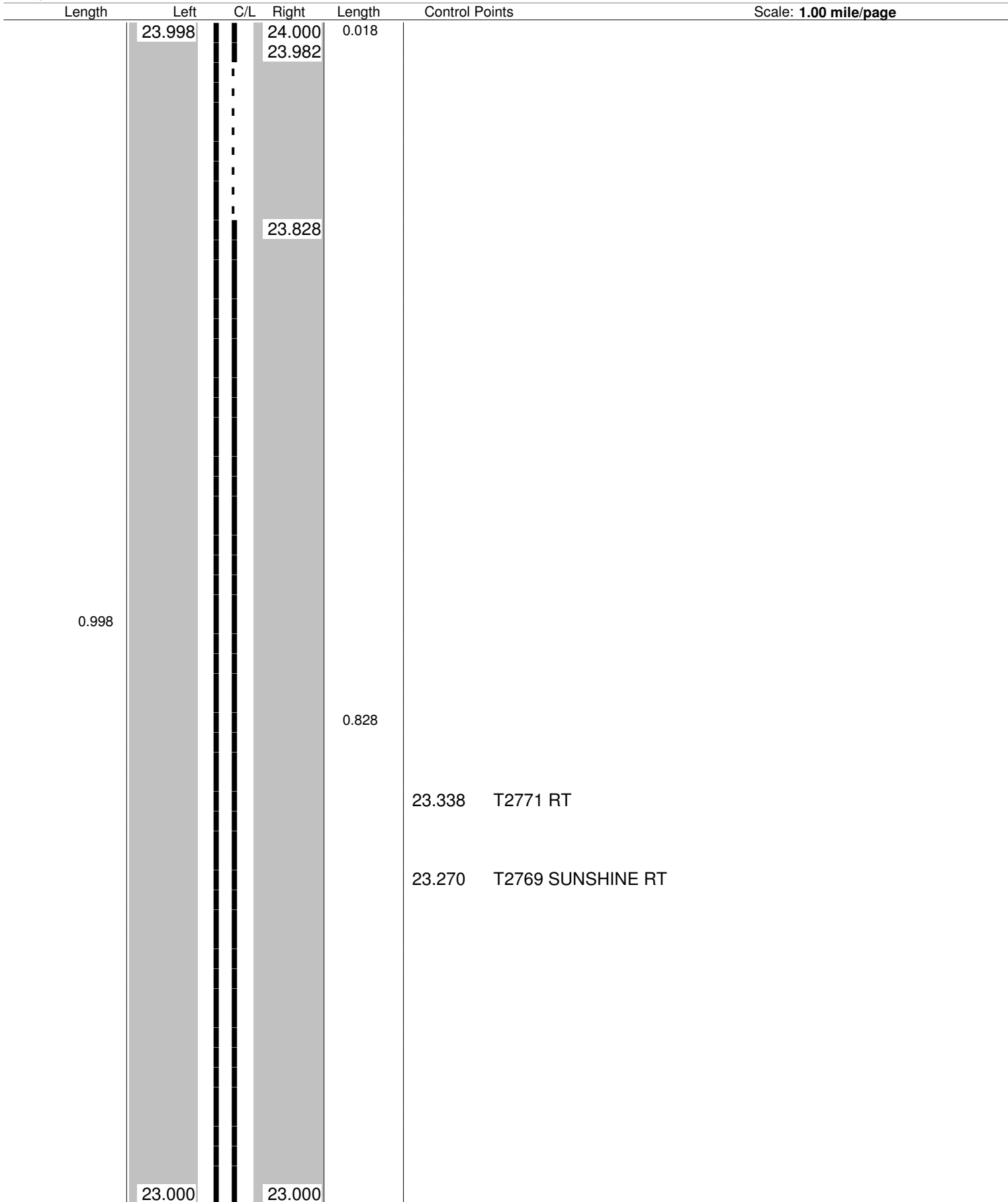
Length	Left	C/L	Right	Length	Control Points	Scale: 1.00 mile/page
	23.000		23.000			
0.509					22.885 T0134 LT 22.882 LEAVE WILSON	
					22.777 STOKES RT	
				0.679	22.674 STOKES RT	
	22.491					
			22.321		22.313 ENTER WILSON	
	22.249				22.267 T2117 RT	
0.189						
	22.060		22.079	0.019	22.060 S0026R - END OVERLAP LT	

**ODOT District 10 - Monroe Co.
No Passing Zone Log (MOE)**

Route: **0145R**
Length: **25.800**

Direction: **North**

From: **0.000 LEAVE NOB CO**
To: **25.800 Mile Post = 000**

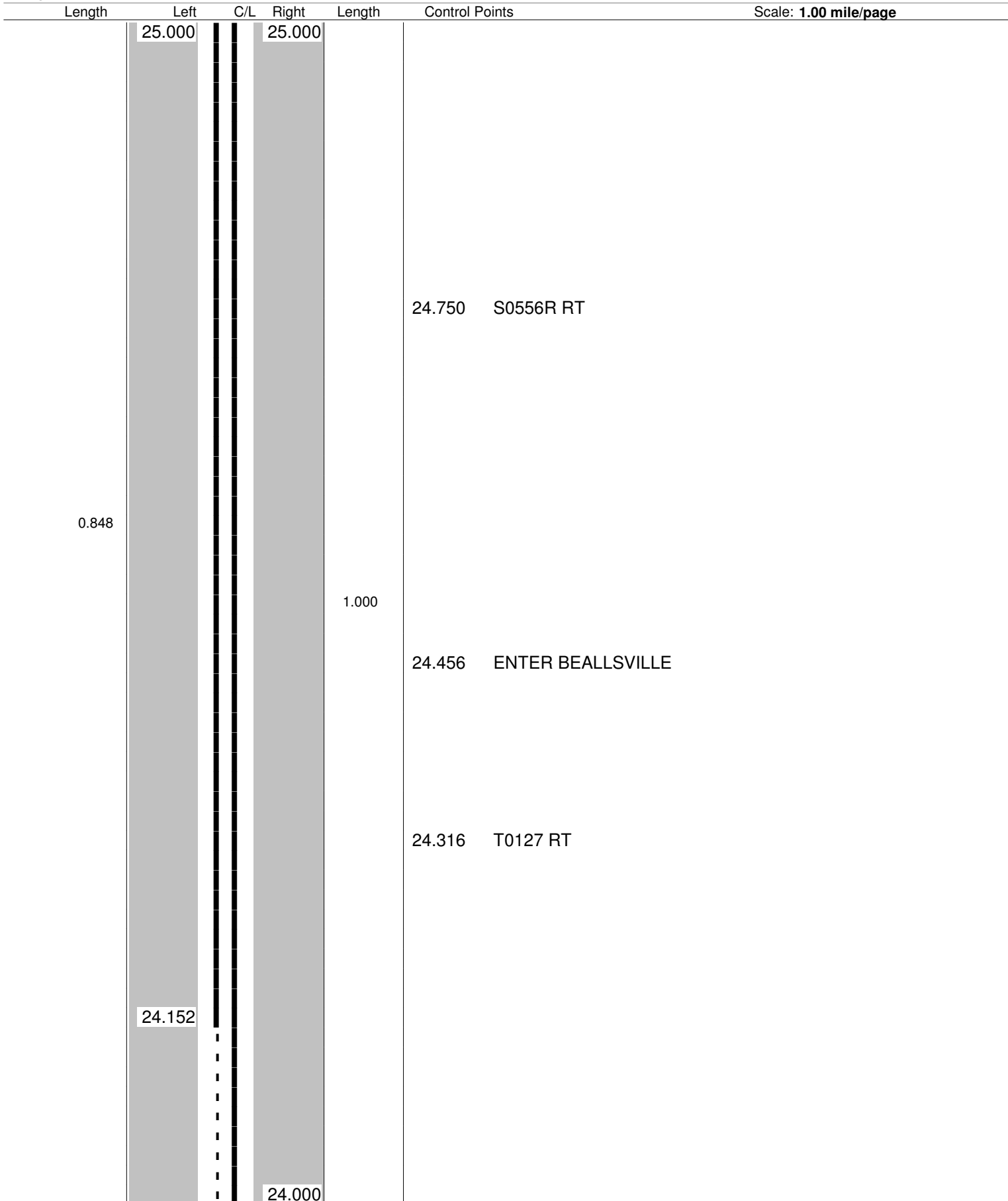


ODOT District 10 - Monroe Co.
No Passing Zone Log (MOE)

Route: **0145R**
 Length: **25.800**

Direction: **North**

From: **0.000 LEAVE NOB CO**
 To: **25.800 Mile Post = 000**



ODOT District 10 - Monroe Co.
No Passing Zone Log (MOE)

Route: **0145R**
 Length: **25.800**

Direction: **North**

From: **0.000 LEAVE NOB CO**
 To: **25.800 Mile Post = 000**

