

**ODOT District 10 - Monroe Co.
No Passing Zone Log (MOE)**

Route: **0379R**
Length: **8.007**

Direction: **North**

From: **0.000 S0078R**
To: **8.007 ENTER BEL CO**

Length	Left	C/L	Right	Length	Control Points	Scale: 1.00 mile/page
	1.000		1.000	0.991	Mile Post = 001	
				0.664	T0073 LT	
0.995				0.995		
	0.005		0.005	0.007	Mile Post = 000	
				0.000	S0078R	

Sheet total equivalent length of solid line: 1.990


Accum. total: 1.990

**ODOT District 10 - Monroe Co.
No Passing Zone Log (MOE)**

Route: **0379R**
Length: **8.007**

Direction: **North**

From: **0.000 S0078R**
To: **8.007 ENTER BEL CO**




**ODOT District 10 - Monroe Co.
No Passing Zone Log (MOE)**

Route: **0379R**
Length: **8.007**

Direction: **North**

From: **0.000 S0078R**
To: **8.007 ENTER BEL CO**



Sheet total equivalent length of solid line: 2.000


Accum. total: 7.990

**ODOT District 10 - Monroe Co.
No Passing Zone Log (MOE)**

Route: **0379R**
Length: **8.007**

Direction: **North**

From: **0.000 S0078R**
To: **8.007 ENTER BEL CO**




ODOT District 10 - Monroe Co.
No Passing Zone Log (MOE)

Route: **0379R**
 Length: **8.007**

Direction: **North**

From: **0.000 S0078R**
 To: **8.007 ENTER BEL CO**




**ODOT District 10 - Monroe Co.
No Passing Zone Log (MOE)**

Route: **0379R**
Length: **8.007**

Direction: **North**

From: **0.000 S0078R**
To: **8.007 ENTER BEL CO**

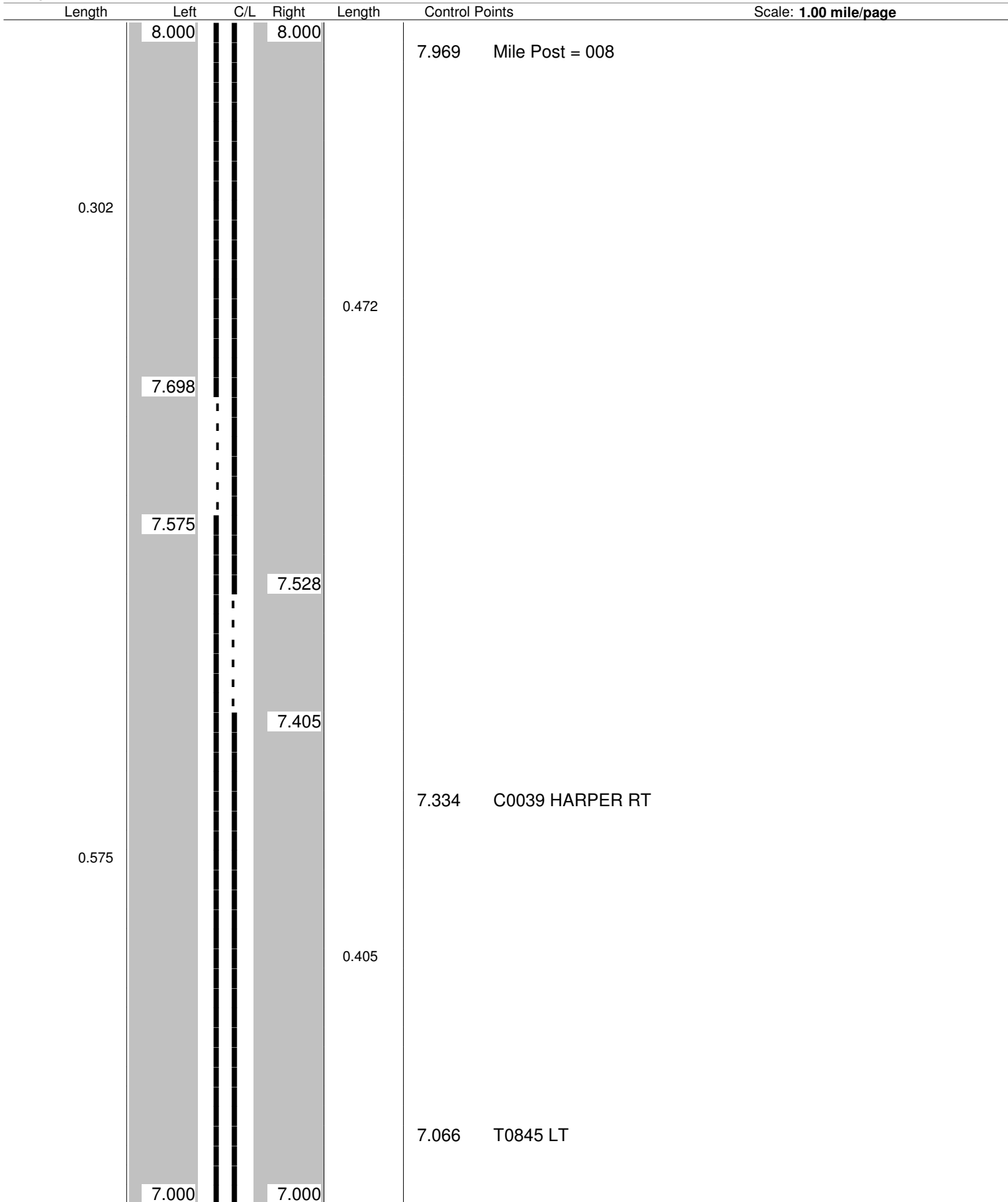


**ODOT District 10 - Monroe Co.
No Passing Zone Log (MOE)**

Route: **0379R**
Length: **8.007**

Direction: **North**

From: **0.000 S0078R**
To: **8.007 ENTER BEL CO**



**ODOT District 10 - Monroe Co.
No Passing Zone Log (MOE)**

Route: **0379R**
Length: **8.007**

Direction: **North**

From: **0.000 S0078R**
To: **8.007 ENTER BEL CO**

Length	Left	C/L	Right	Length	Control Points	Scale: 1.00 mile/page
0.007				0.007	8.007 ENTER BEL CO	