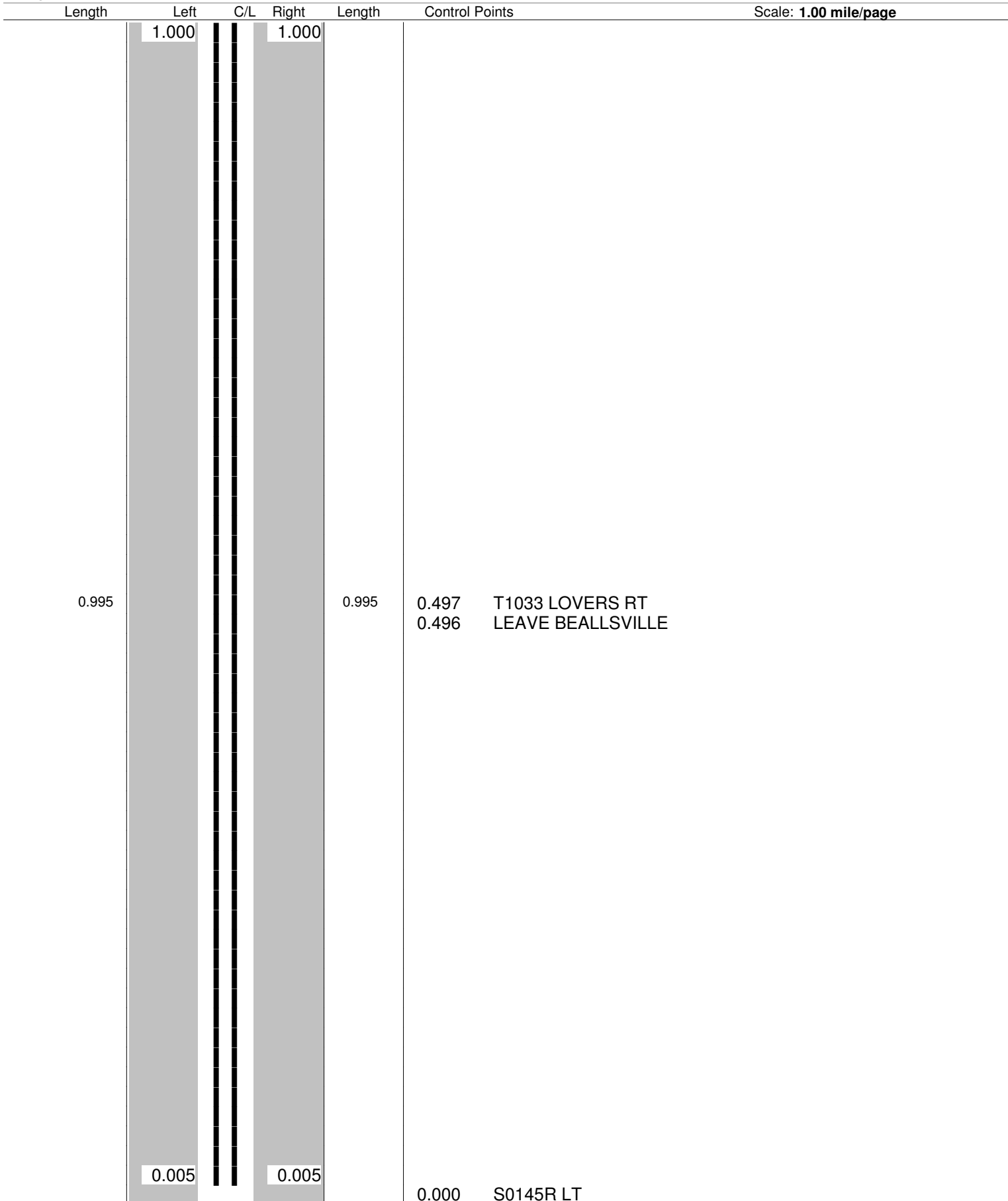


**ODOT District 10 - Monroe Co.**  
**No Passing Zone Log (MOE)**

Route: **0556R**  
 Length: **13.148**

Direction: **East**

From: **0.000 S0145R**  
 To: **13.148 S0007R**



Sheet total equivalent length of solid line: 1.990


Accum. total: 1.990

**ODOT District 10 - Monroe Co.**  
**No Passing Zone Log (MOE)**

Route: **0556R**  
 Length: **13.148**

Direction: **East**

From: **0.000 S0145R**  
 To: **13.148 S0007R**



Sheet total equivalent length of solid line: 2.000

Accum. total: 3.990

**ODOT District 10 - Monroe Co.  
No Passing Zone Log (MOE)**

Route: **0556R**  
Length: **13.148**

Direction: **East**

From: **0.000 S0145R**  
To: **13.148 S0007R**

Length	Left	C/L	Right	Length	Control Points
	3.000		3.000	2.988	Mile Post = 003
				2.758	T0180 LT
1.000					
				2.089	C0005 ATKINSON RT
				2.089	T0104 LT
	2.000		2.000	2.003	Mile Post = 002

Sheet total equivalent length of solid line: 2.000


Accum. total: 5.990

**ODOT District 10 - Monroe Co.  
No Passing Zone Log (MOE)**

Route: **0556R**  
Length: **13.148**

Direction: **East**

From: **0.000 S0145R**  
To: **13.148 S0007R**



Sheet total equivalent length of solid line: 2.000


Accum. total: 7.990

**ODOT District 10 - Monroe Co.  
No Passing Zone Log (MOE)**

Route: **0556R**  
Length: **13.148**

Direction: **East**

From: **0.000 S0145R**  
To: **13.148 S0007R**



Sheet total equivalent length of solid line: 2.000


Accum. total: 9.990

**ODOT District 10 - Monroe Co.  
No Passing Zone Log (MOE)**

Route: **0556R**  
Length: **13.148**

Direction: **East**

From: **0.000 S0145R**  
To: **13.148 S0007R**



Sheet total equivalent length of solid line: 2.000


Accum. total: 11.990

**ODOT District 10 - Monroe Co.  
No Passing Zone Log (MOE)**

Route: **0556R**  
Length: **13.148**

Direction: **East**

From: **0.000 S0145R**  
To: **13.148 S0007R**



Sheet total equivalent length of solid line: 2.000


Accum. total: 13.990

**ODOT District 10 - Monroe Co.  
No Passing Zone Log (MOE)**

Route: **0556R**  
Length: **13.148**

Direction: **East**

From: **0.000 S0145R**  
To: **13.148 S0007R**



Sheet total equivalent length of solid line: 2.000

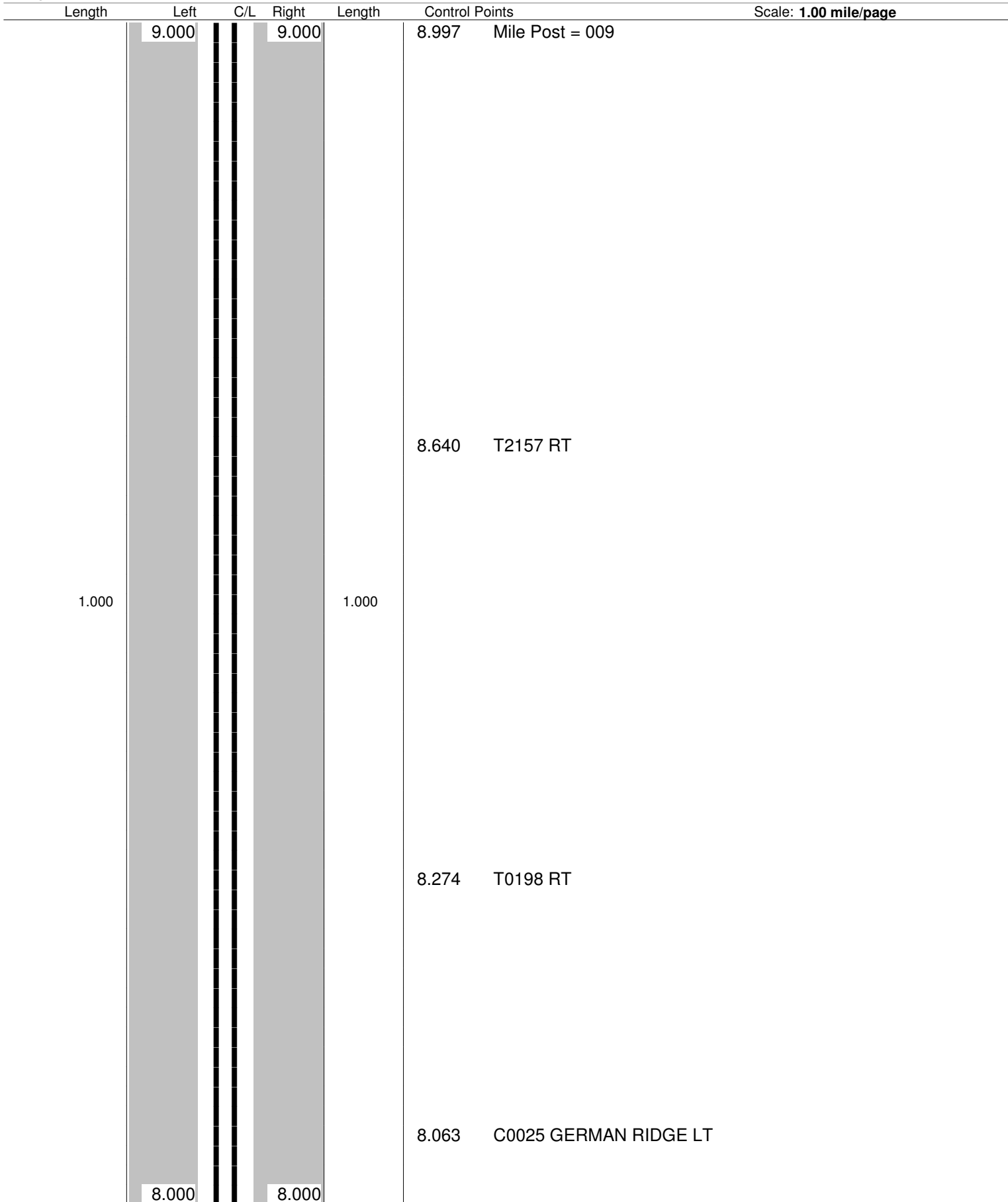
Accum. total: 15.990

**ODOT District 10 - Monroe Co.  
No Passing Zone Log (MOE)**

Route: **0556R**  
Length: **13.148**

Direction: **East**

From: **0.000 S0145R**  
To: **13.148 S0007R**



Sheet total equivalent length of solid line: 2.000


Accum. total: 17.990

**ODOT District 10 - Monroe Co.  
No Passing Zone Log (MOE)**

Route: **0556R**  
Length: **13.148**

Direction: **East**

From: **0.000 S0145R**  
To: **13.148 S0007R**



Sheet total equivalent length of solid line: 2.000


Accum. total: 19.990

**ODOT District 10 - Monroe Co.  
No Passing Zone Log (MOE)**

Route: **0556R**  
Length: **13.148**

Direction: **East**

From: **0.000 S0145R**  
To: **13.148 S0007R**



Sheet total equivalent length of solid line: 2.000


Accum. total: 21.990

**ODOT District 10 - Monroe Co.  
No Passing Zone Log (MOE)**

Route: **0556R**  
Length: **13.148**

Direction: **East**

From: **0.000 S0145R**  
To: **13.148 S0007R**

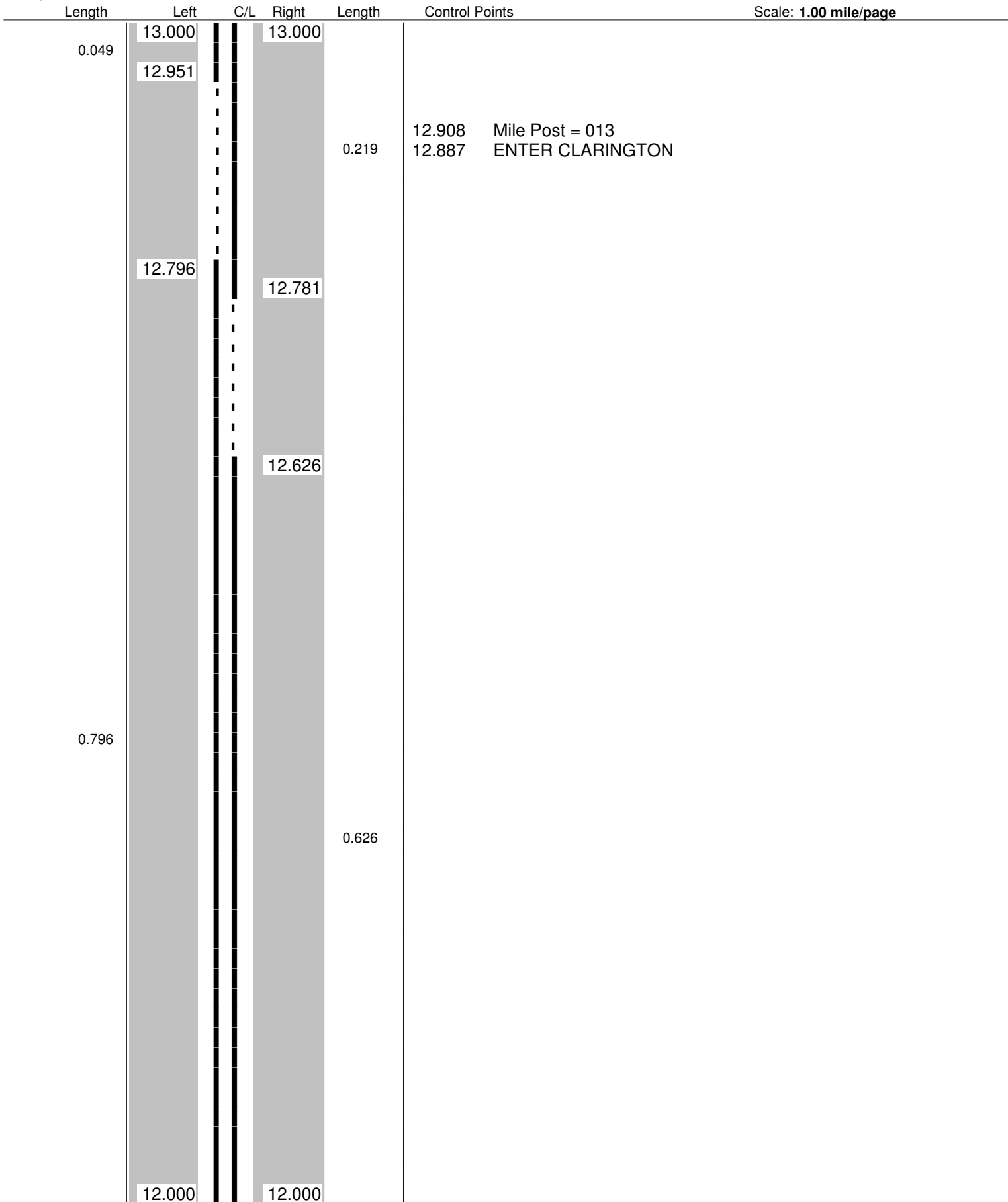


**ODOT District 10 - Monroe Co.  
No Passing Zone Log (MOE)**

Route: **0556R**  
Length: **13.148**

Direction: **East**

From: **0.000 S0145R**  
To: **13.148 S0007R**



**ODOT District 10 - Monroe Co.  
No Passing Zone Log (MOE)**

Route: **0556R**  
Length: **13.148**

Direction: **East**

From: **0.000 S0145R**  
To: **13.148 S0007R**

Length	Left	C/L	Right	Length	Control Points	Scale: 1.00 mile/page
0.139				0.139	13.148 S0007R	
					13.071 MARKET	
	13.000		13.000			