

ODOT District 10 - Morgan County - 4/8/16
No Passing Zone Log (MRG)

Route: **0376R**
 Length: **19.463**

Direction: **North**

From: **0.000 S0266R**
 To: **19.463 ENTER MUS CO**

Length	Left	C/L	Right	Length	Control Points	Scale: 1.00 mile/page
	1.000		1.000		0.974 Mile Post = 001	
0.986				0.986		
					0.395 BRIDGE	
					0.363 C0006 BEBOUT RT	
	0.014		0.014		0.022 C0107 LT	
					0.000 S0266R	

Sheet total equivalent length of solid line: 1.972


Accum. total: 1.972

ODOT District 10 - Morgan County - 4/8/16
No Passing Zone Log (MRG)

Route: **0376R**
 Length: **19.463**

Direction: **North**

From: **0.000 S0266R**
 To: **19.463 ENTER MUS CO**



Sheet total equivalent length of solid line: 2.000

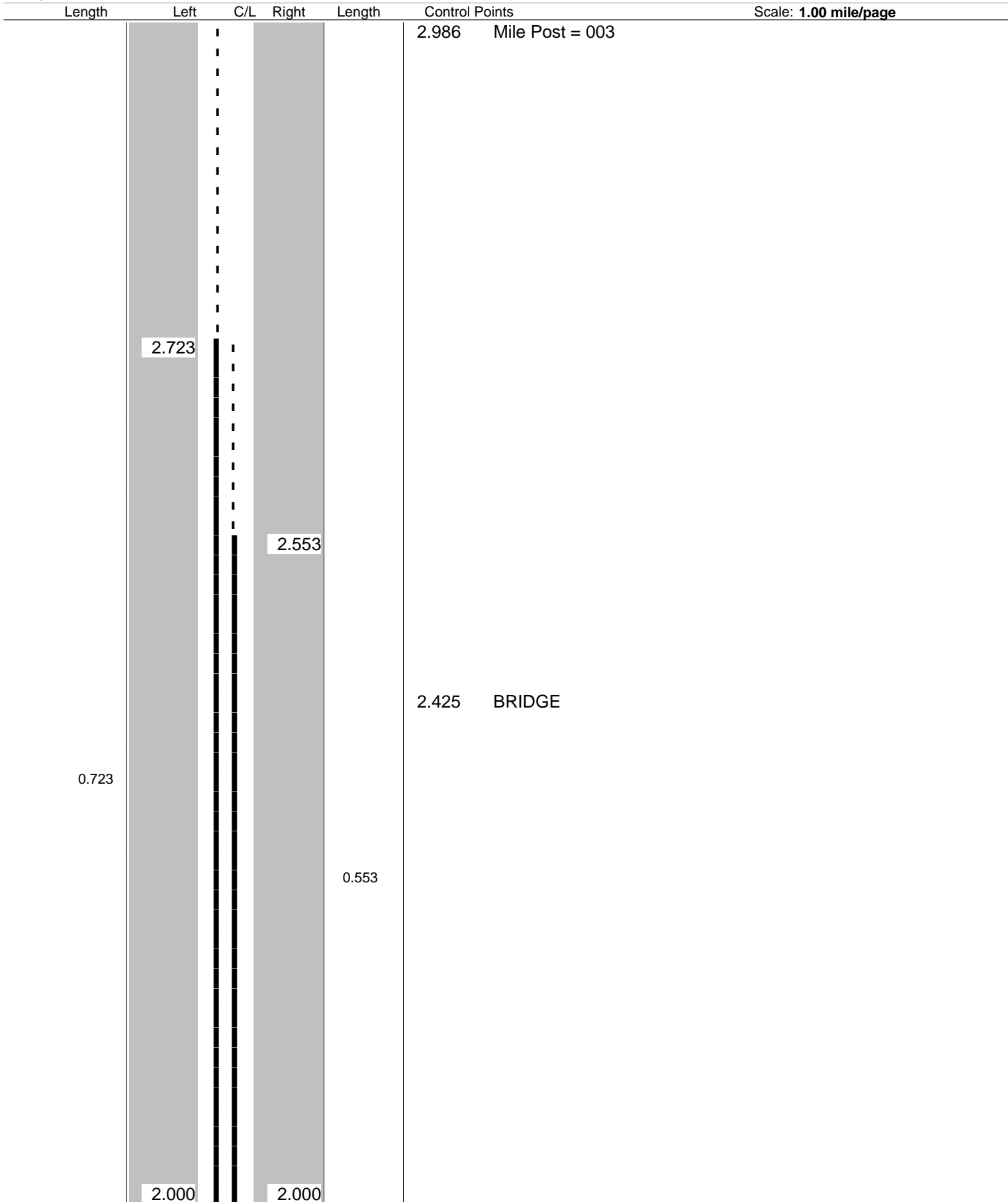
Accum. total: 3.972

ODOT District 10 - Morgan County - 4/8/16
 No Passing Zone Log (MRG)

Route: 0376R
 Length: 19.463

Direction: North

From: 0.000 S0266R
 To: 19.463 ENTER MUS CO

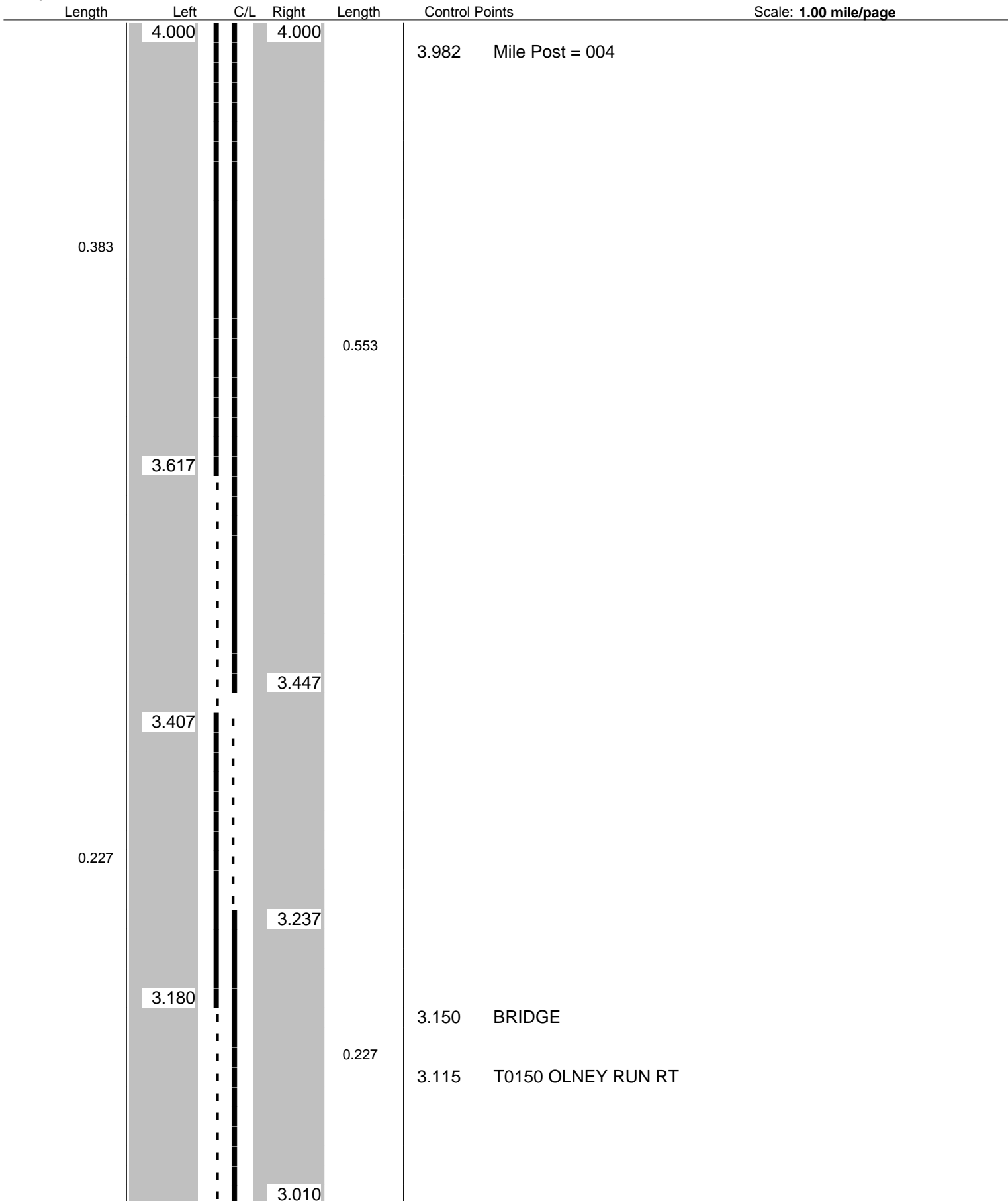


ODOT District 10 - Morgan County - 4/8/16
No Passing Zone Log (MRG)

Route: **0376R**
 Length: **19.463**

Direction: **North**

From: **0.000 S0266R**
 To: **19.463 ENTER MUS CO**

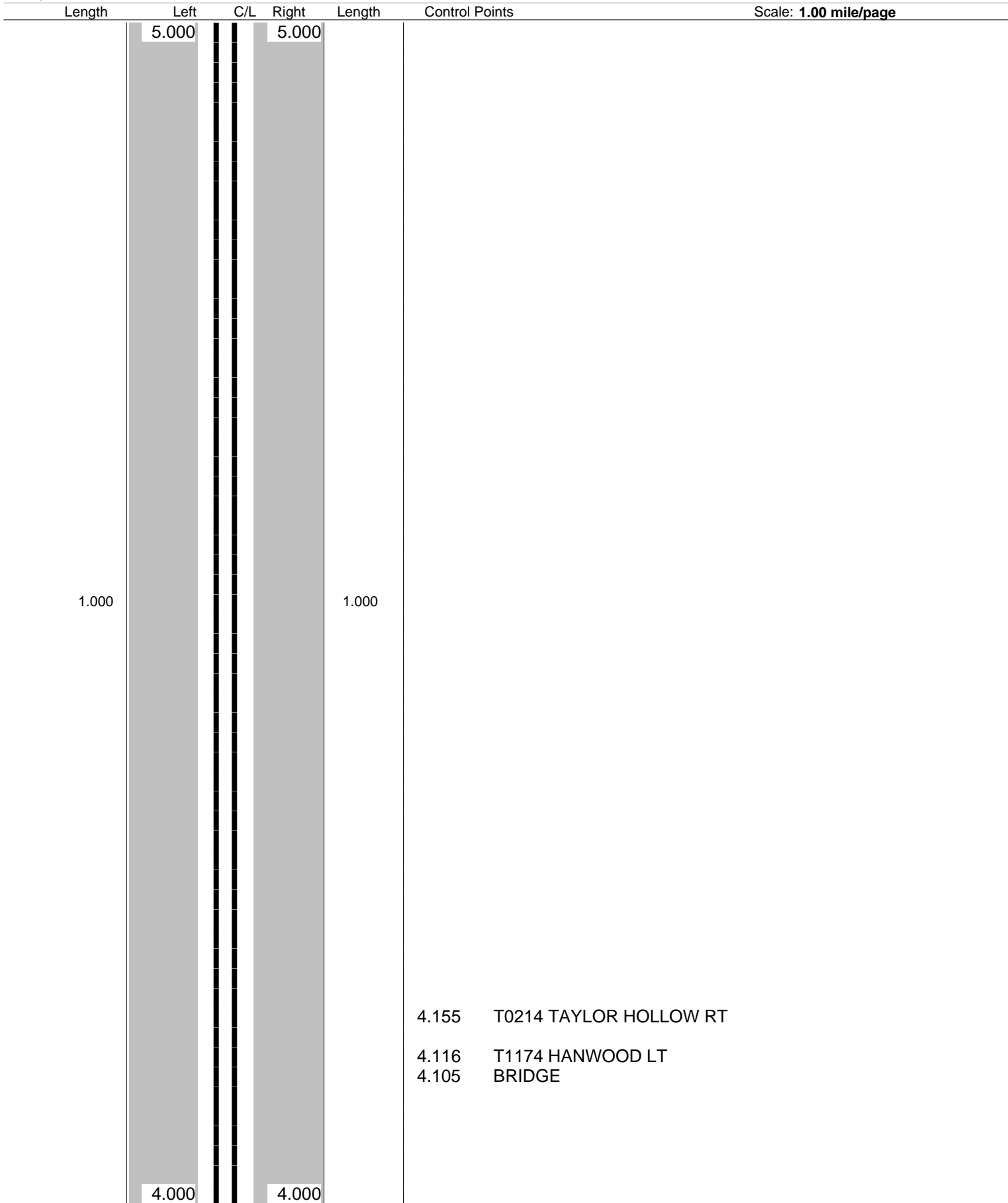


ODOT District 10 - Morgan County - 4/8/16
No Passing Zone Log (MRG)

Route: **0376R**
 Length: **19.463**

Direction: **North**

From: **0.000 S0266R**
 To: **19.463 ENTER MUS CO**



Sheet total equivalent length of solid line: 2.000


Accum. total: 8.890

ODOT District 10 - Morgan County - 4/8/16
No Passing Zone Log (MRG)

Route: **0376R**
 Length: **19.463**

Direction: **North**

From: **0.000 S0266R**
 To: **19.463 ENTER MUS CO**



Sheet total equivalent length of solid line: 2.000


Accum. total: 10.890

ODOT District 10 - Morgan County - 4/8/16
No Passing Zone Log (MRG)

Route: **0376R**
 Length: **19.463**

Direction: **North**

From: **0.000 S0266R**
 To: **19.463 ENTER MUS CO**



Sheet total equivalent length of solid line: 2.000


Accum. total: 12.890

ODOT District 10 - Morgan County - 4/8/16
No Passing Zone Log (MRG)

Route: **0376R**
 Length: **19.463**

Direction: **North**

From: **0.000 S0266R**
 To: **19.463 ENTER MUS CO**

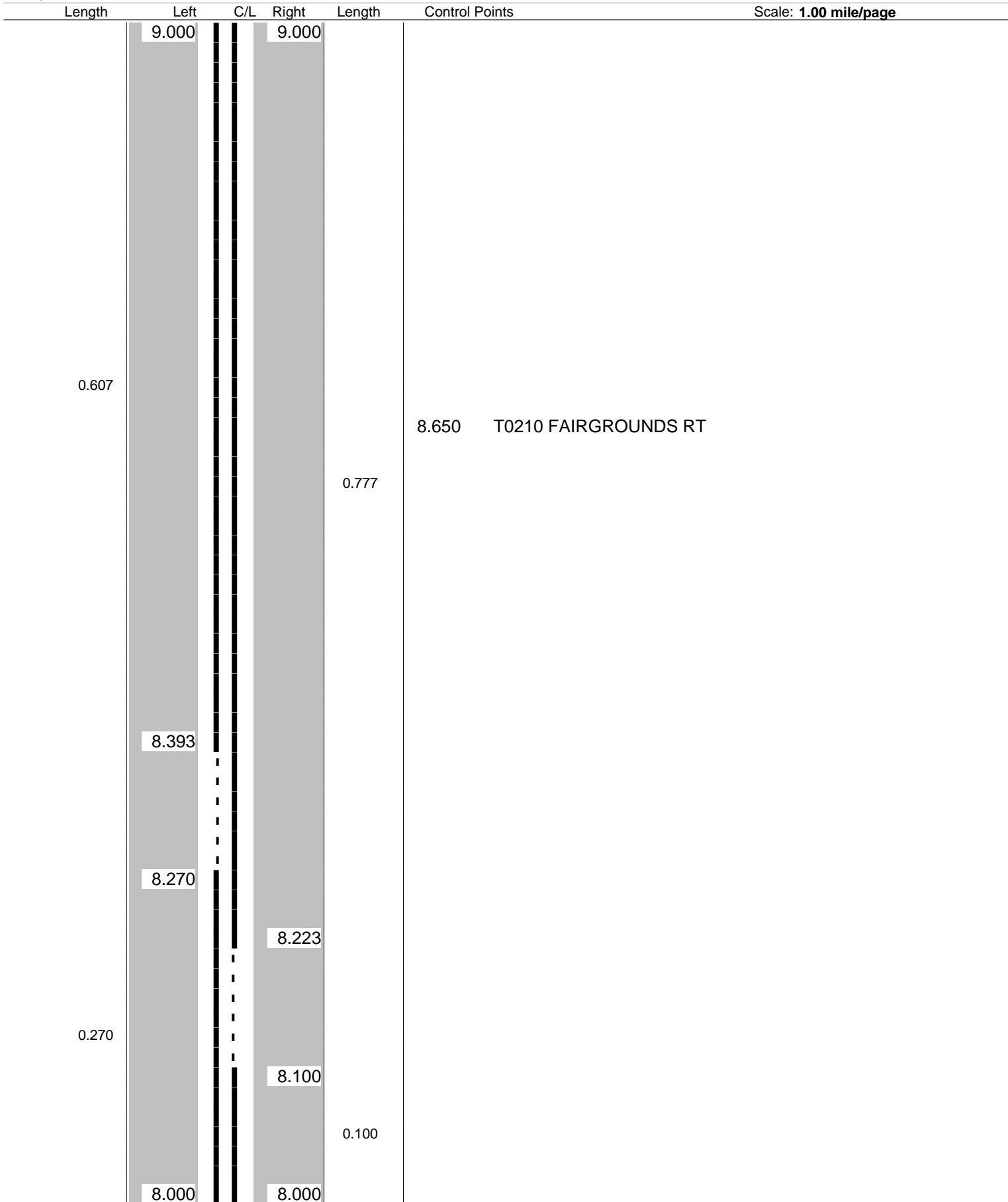


ODOT District 10 - Morgan County - 4/8/16
 No Passing Zone Log (MRG)

Route: 0376R
 Length: 19.463

Direction: North

From: 0.000 S0266R
 To: 19.463 ENTER MUS CO

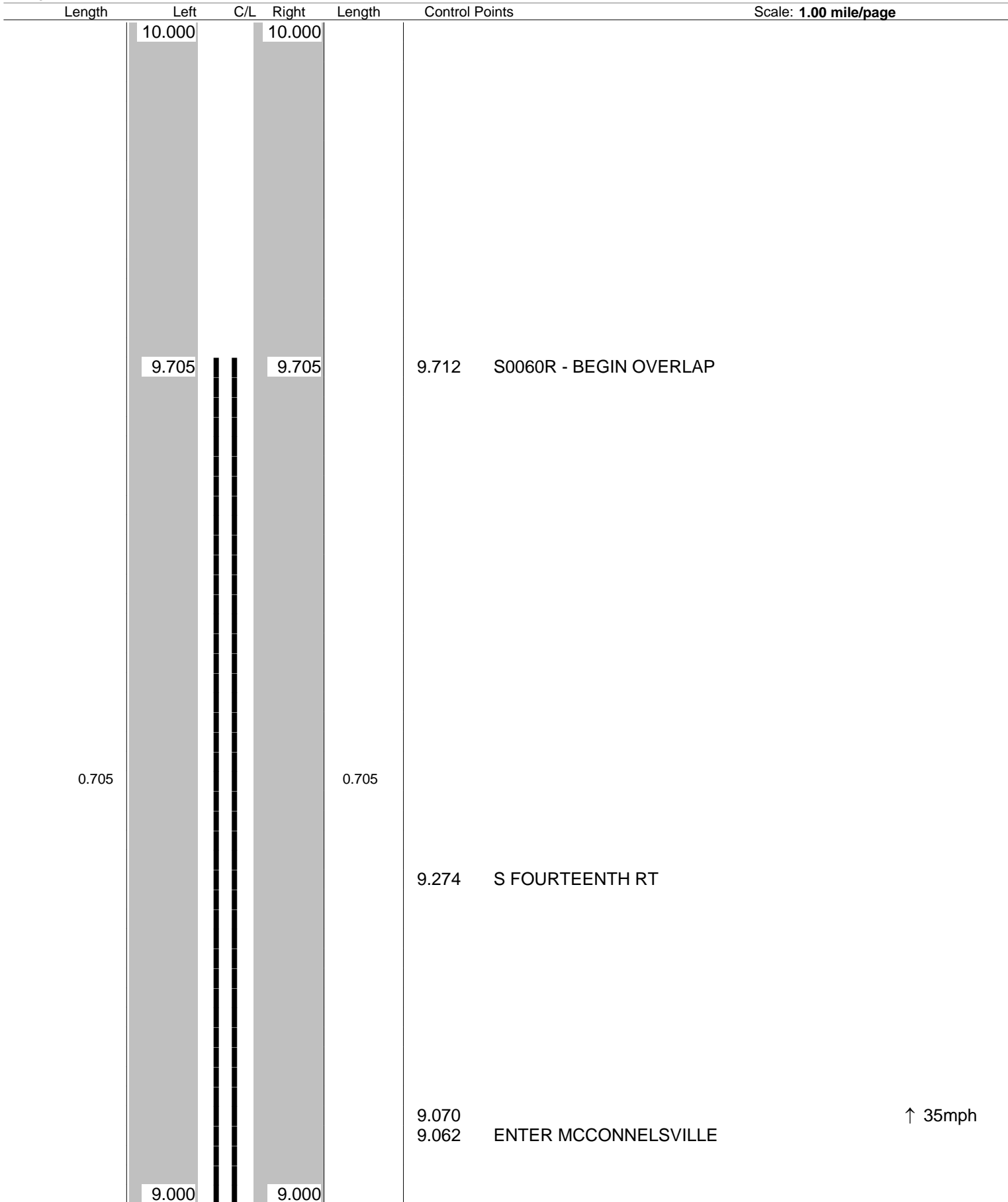


ODOT District 10 - Morgan County - 4/8/16
No Passing Zone Log (MRG)

Route: **0376R**
 Length: **19.463**

Direction: **North**

From: **0.000 S0266R**
 To: **19.463 ENTER MUS CO**




ODOT District 10 - Morgan County - 4/8/16
No Passing Zone Log (MRG)

Route: **0376R**
 Length: **19.463**

Direction: **North**

From: **0.000 S0266R**
 To: **19.463 ENTER MUS CO**

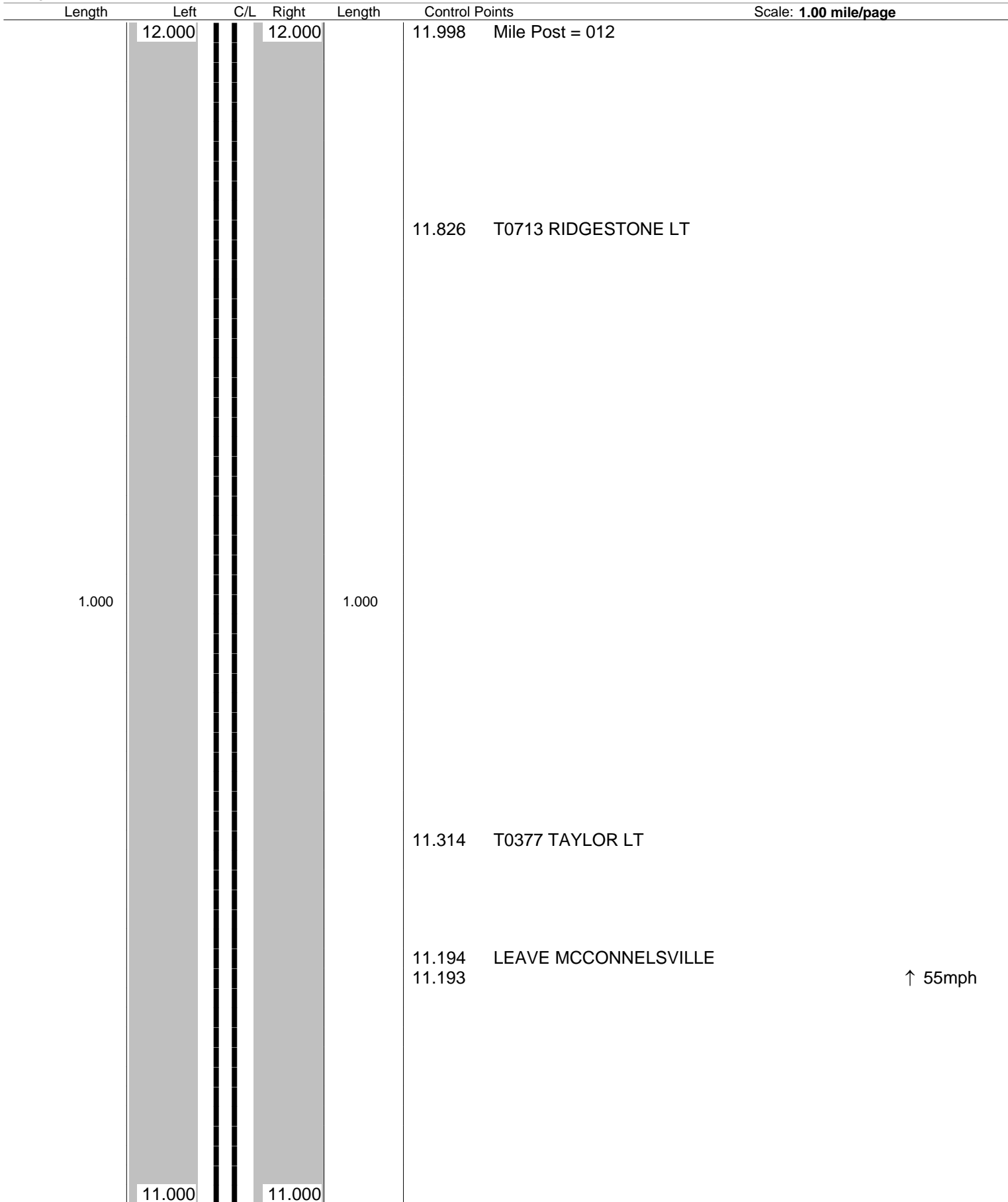


ODOT District 10 - Morgan County - 4/8/16
No Passing Zone Log (MRG)

Route: **0376R**
 Length: **19.463**

Direction: **North**

From: **0.000 S0266R**
 To: **19.463 ENTER MUS CO**

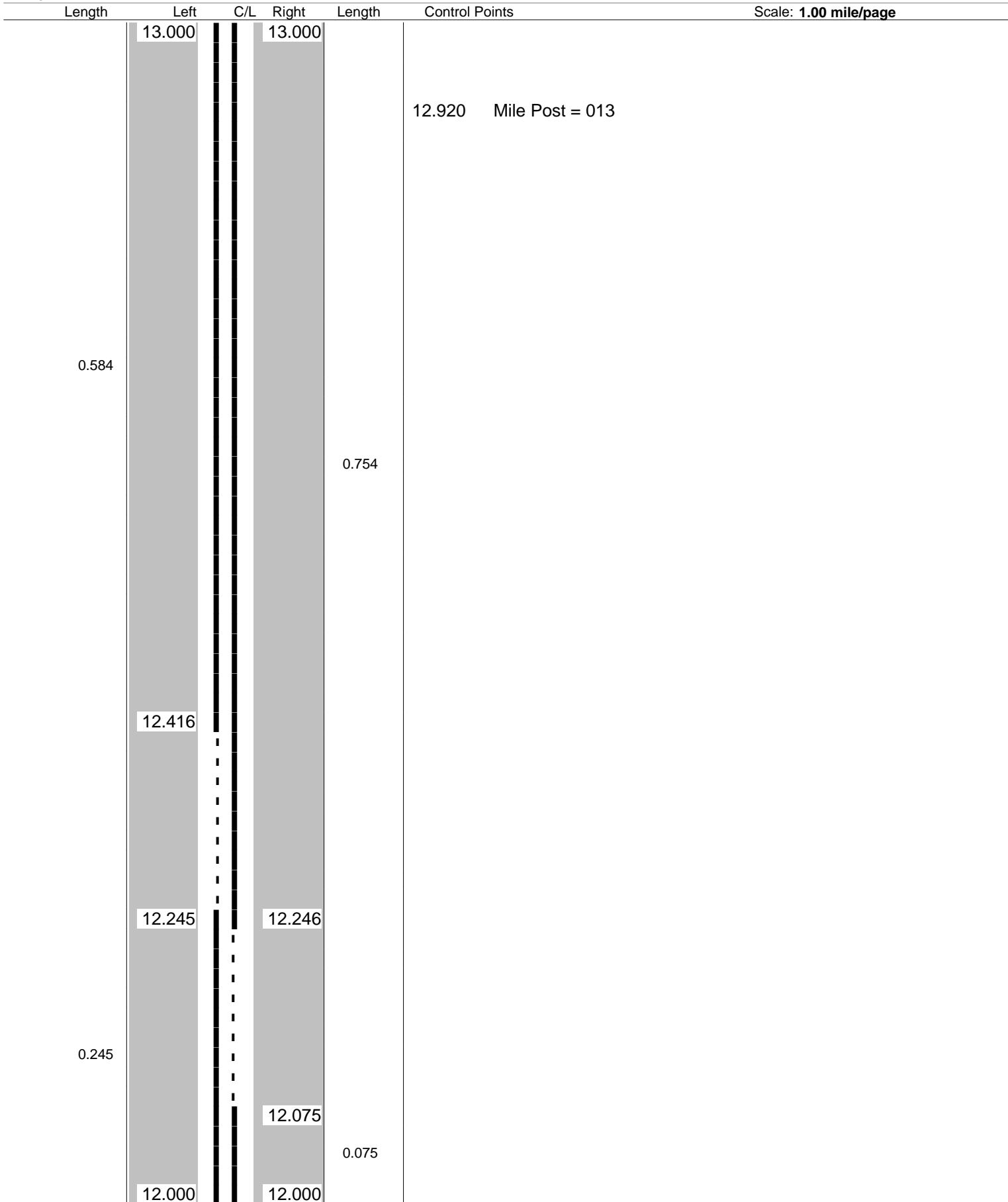


ODOT District 10 - Morgan County - 4/8/16
No Passing Zone Log (MRG)

Route: **0376R**
 Length: **19.463**

Direction: **North**

From: **0.000 S0266R**
 To: **19.463 ENTER MUS CO**

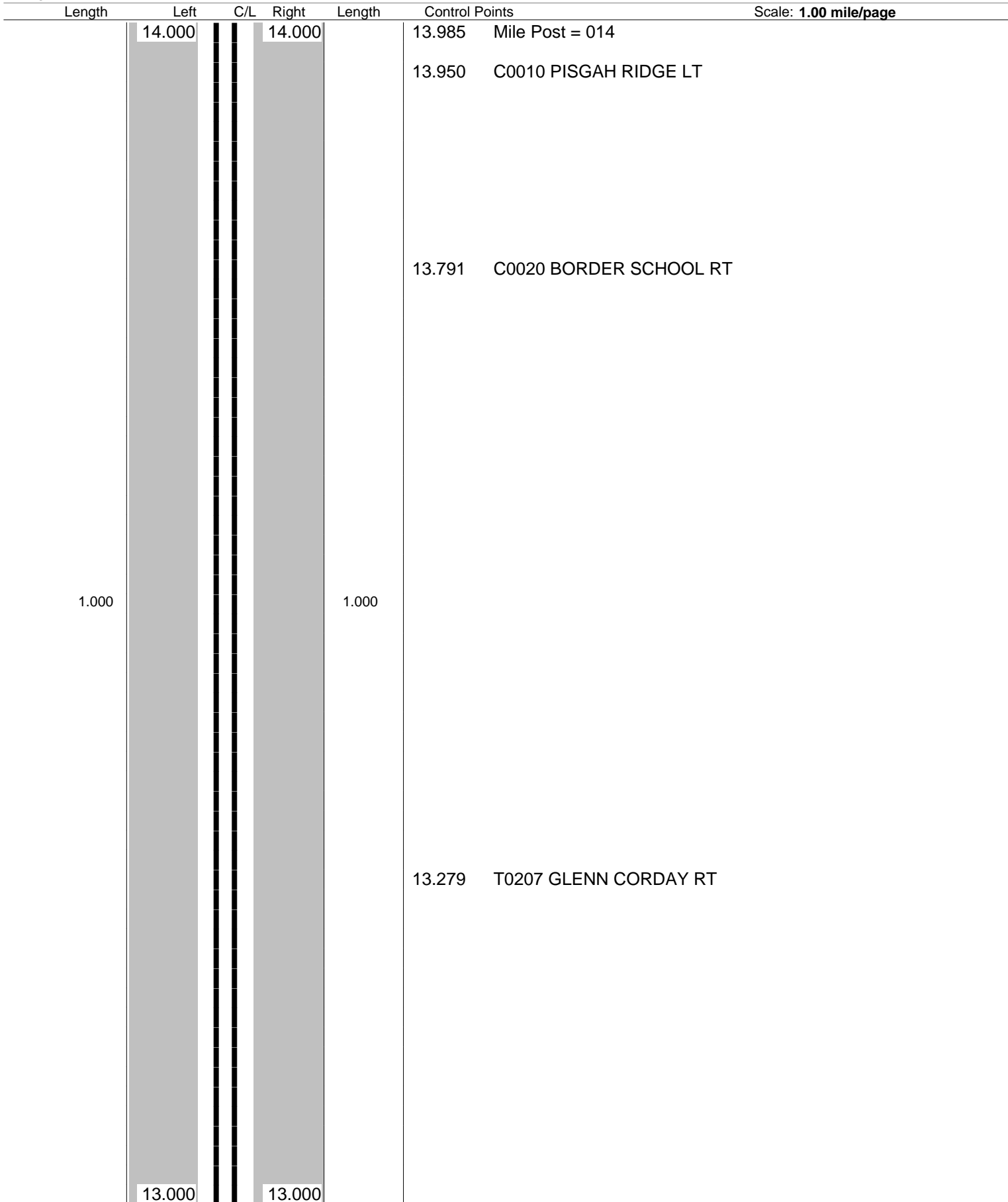


ODOT District 10 - Morgan County - 4/8/16
No Passing Zone Log (MRG)

Route: **0376R**
 Length: **19.463**

Direction: **North**

From: **0.000 S0266R**
 To: **19.463 ENTER MUS CO**




ODOT District 10 - Morgan County - 4/8/16
No Passing Zone Log (MRG)

Route: **0376R**
 Length: **19.463**

Direction: **North**

From: **0.000 S0266R**
 To: **19.463 ENTER MUS CO**



Sheet total equivalent length of solid line: 2.000


Accum. total: 27.825

ODOT District 10 - Morgan County - 4/8/16
No Passing Zone Log (MRG)

Route: **0376R**
 Length: **19.463**

Direction: **North**

From: **0.000 S0266R**
 To: **19.463 ENTER MUS CO**




ODOT District 10 - Morgan County - 4/8/16
No Passing Zone Log (MRG)

Route: **0376R**
 Length: **19.463**

Direction: **North**

From: **0.000 S0266R**
 To: **19.463 ENTER MUS CO**

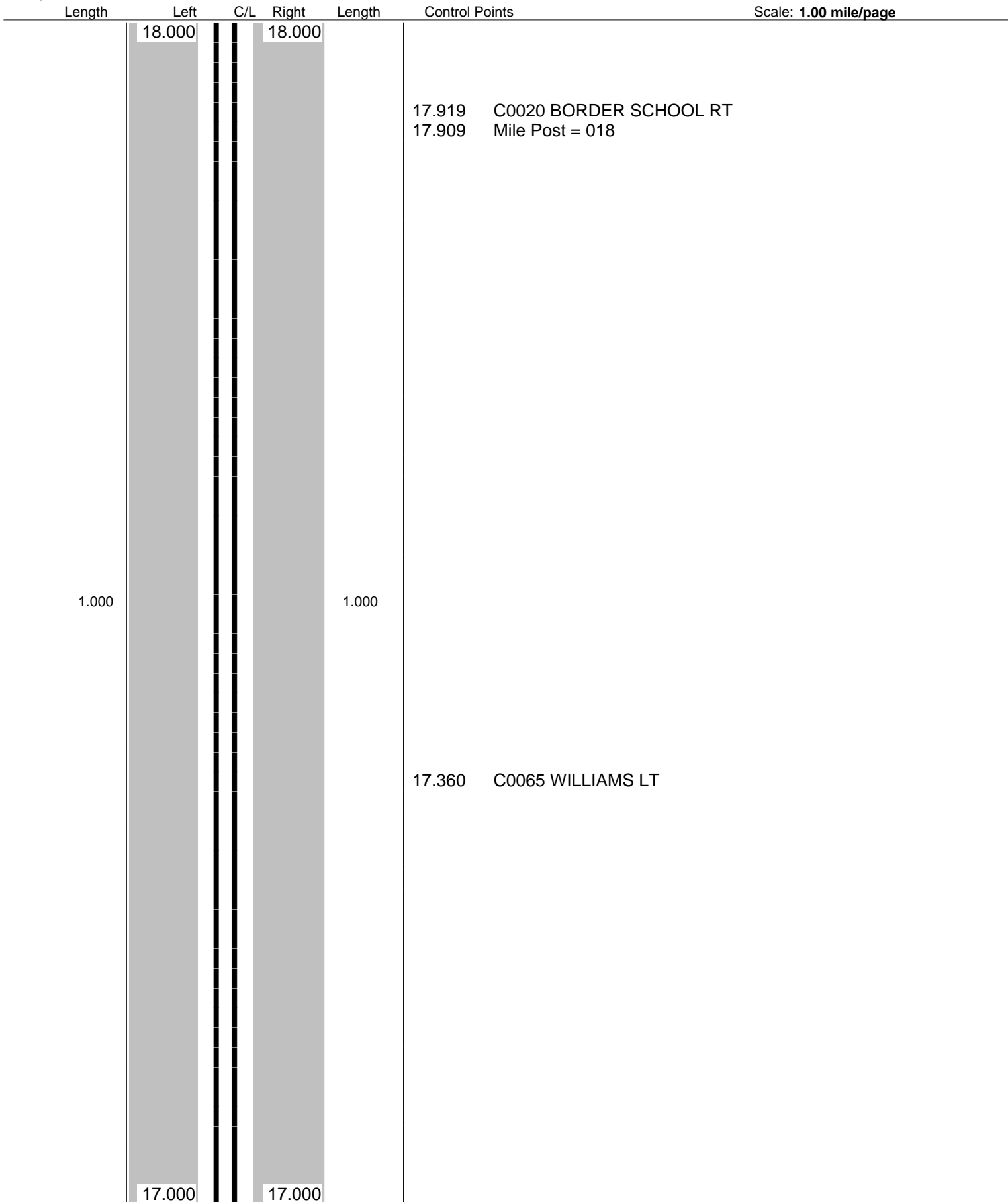


ODOT District 10 - Morgan County - 4/8/16
No Passing Zone Log (MRG)

Route: **0376R**
 Length: **19.463**

Direction: **North**

From: **0.000 S0266R**
 To: **19.463 ENTER MUS CO**



Sheet total equivalent length of solid line: 2.000

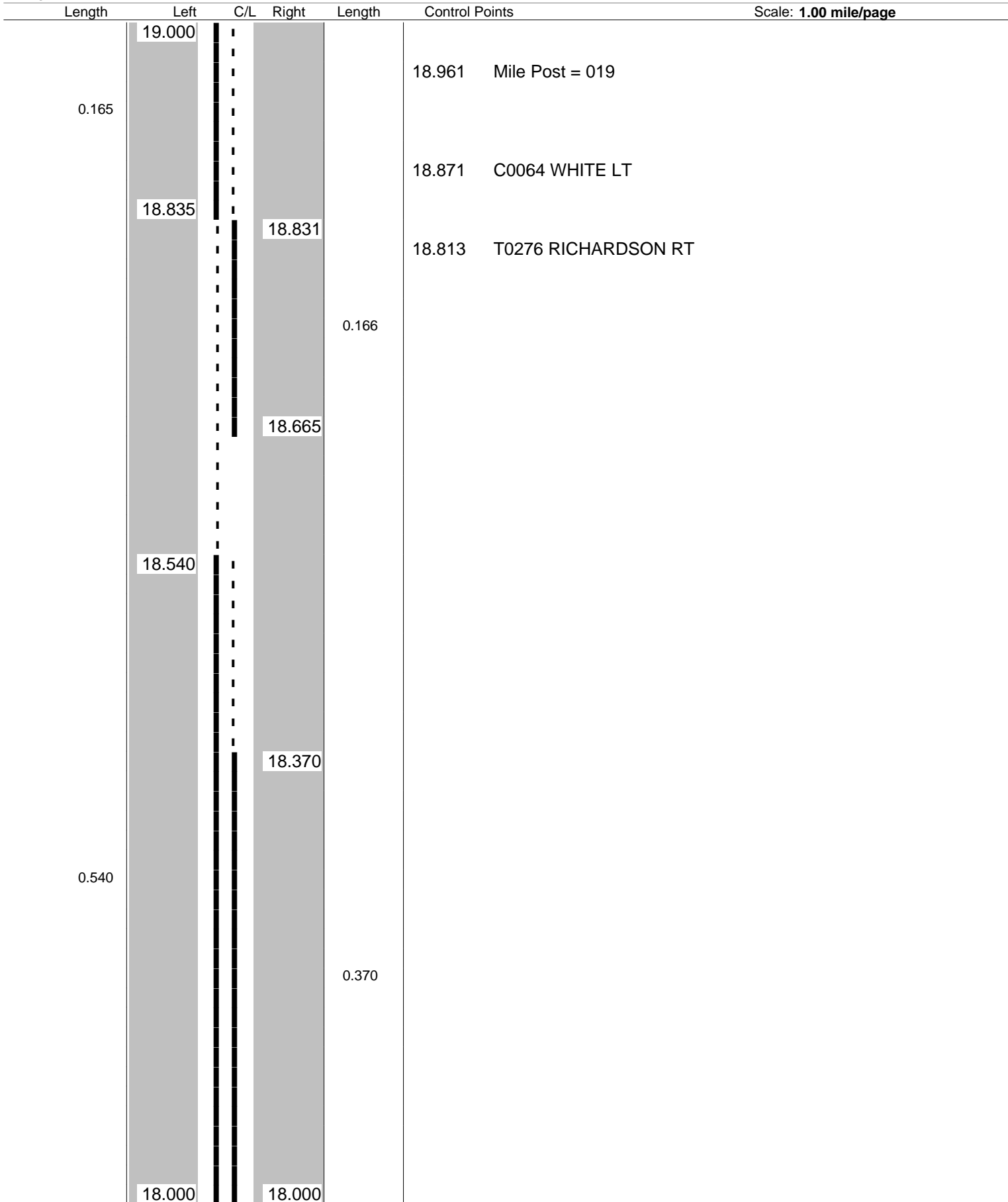
Accum. total: 33.825

ODOT District 10 - Morgan County - 4/8/16
No Passing Zone Log (MRG)

Route: **0376R**
 Length: **19.463**

Direction: **North**

From: **0.000 S0266R**
 To: **19.463 ENTER MUS CO**



ODOT District 10 - Morgan County - 4/8/16
No Passing Zone Log (MRG)

Route: **0376R**
 Length: **19.463**

Direction: **North**

From: **0.000 S0266R**
 To: **19.463 ENTER MUS CO**

Length	Left	C/L	Right	Length	Control Points	Scale: 1.00 mile/page
0.001						
19.001						
					19.266 C0091 SMITH RT	
					19.463 ENTER MUS CO	