


**ODOT District 10 - Morgan County**  
**No Passing Zone Log (MRG)**

Route: **0555R**  
 Length: **27.059**

Direction: **North**

From: **0.000 LEAVE WAS CO**  
 To: **27.059 ENTER MUS CO**



Sheet total equivalent length of solid line: 2.000

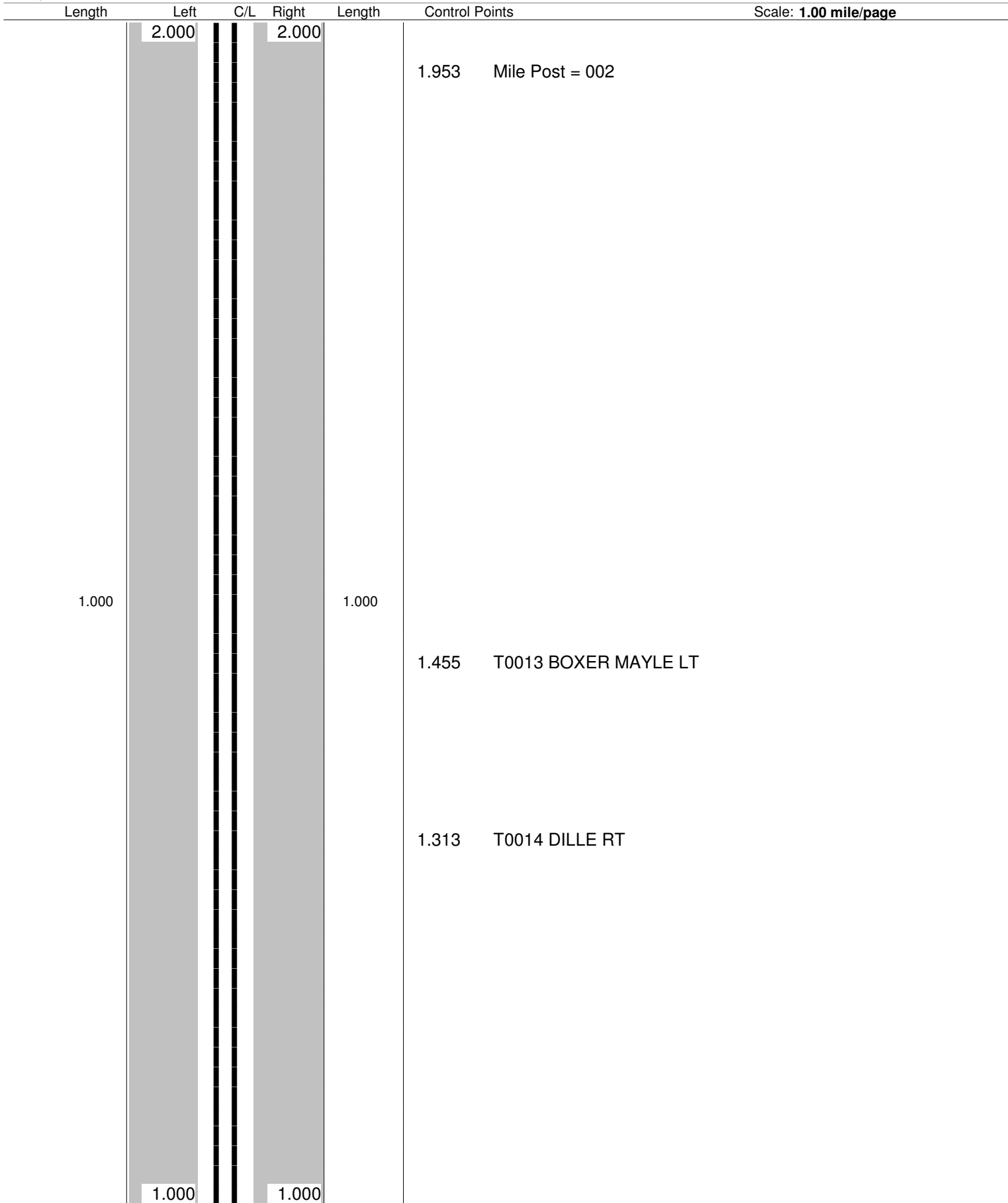
Accum. total: 2.000

**ODOT District 10 - Morgan County**  
**No Passing Zone Log (MRG)**

Route: **0555R**  
 Length: **27.059**

Direction: **North**

From: **0.000 LEAVE WAS CO**  
 To: **27.059 ENTER MUS CO**



Sheet total equivalent length of solid line: 2.000


Accum. total: 4.000

**ODOT District 10 - Morgan County**  
**No Passing Zone Log (MRG)**

Route: **0555R**  
 Length: **27.059**

Direction: **North**

From: **0.000 LEAVE WAS CO**  
 To: **27.059 ENTER MUS CO**



Sheet total equivalent length of solid line: 2.000

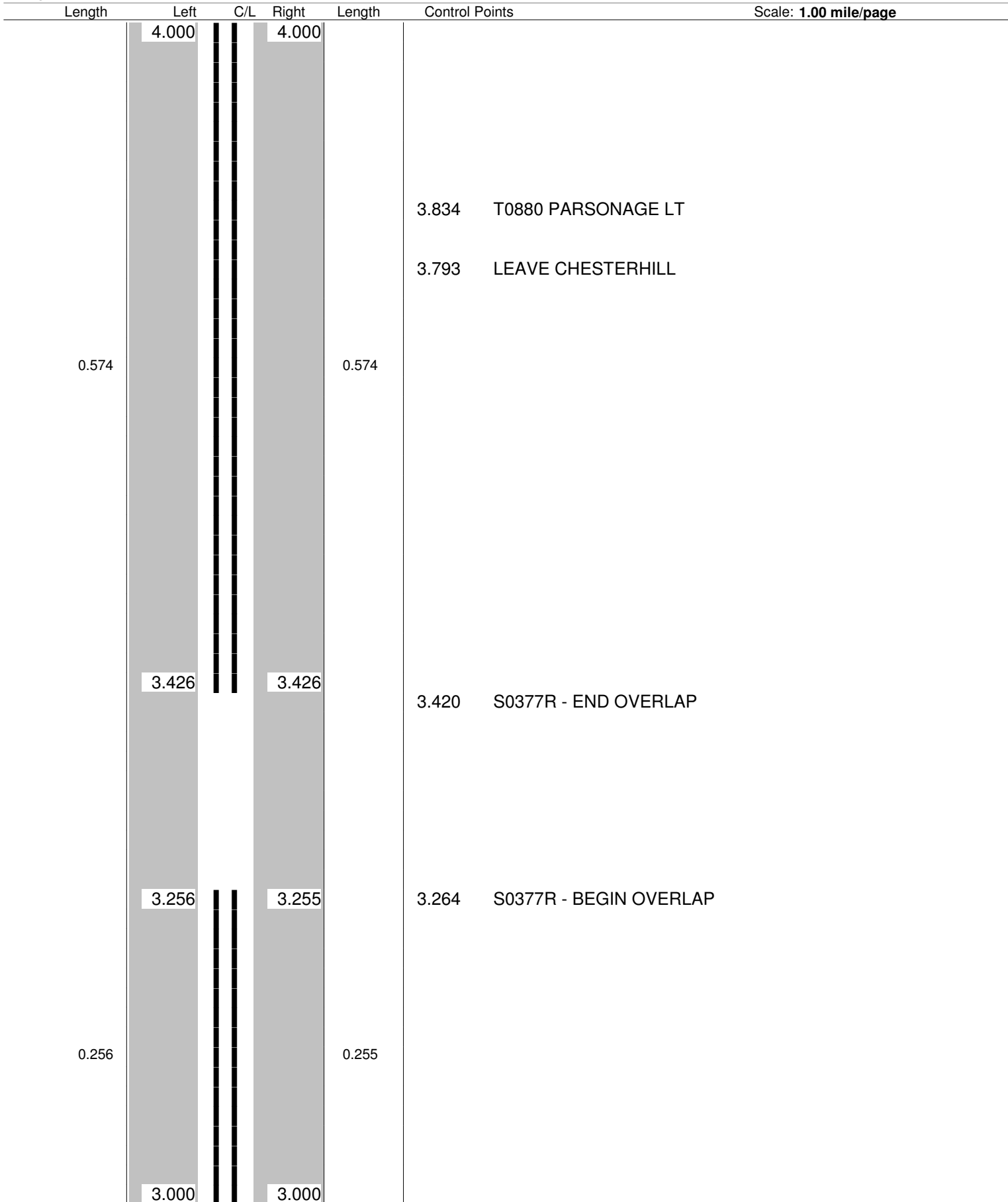
Accum. total: 6.000

**ODOT District 10 - Morgan County**  
**No Passing Zone Log (MRG)**

Route: **0555R**  
 Length: **27.059**

Direction: **North**

From: **0.000 LEAVE WAS CO**  
 To: **27.059 ENTER MUS CO**



Sheet total equivalent length of solid line: 1.659


Accum. total: 7.659

**ODOT District 10 - Morgan County**  
**No Passing Zone Log (MRG)**

Route: **0555R**  
 Length: **27.059**

Direction: **North**

From: **0.000 LEAVE WAS CO**  
 To: **27.059 ENTER MUS CO**

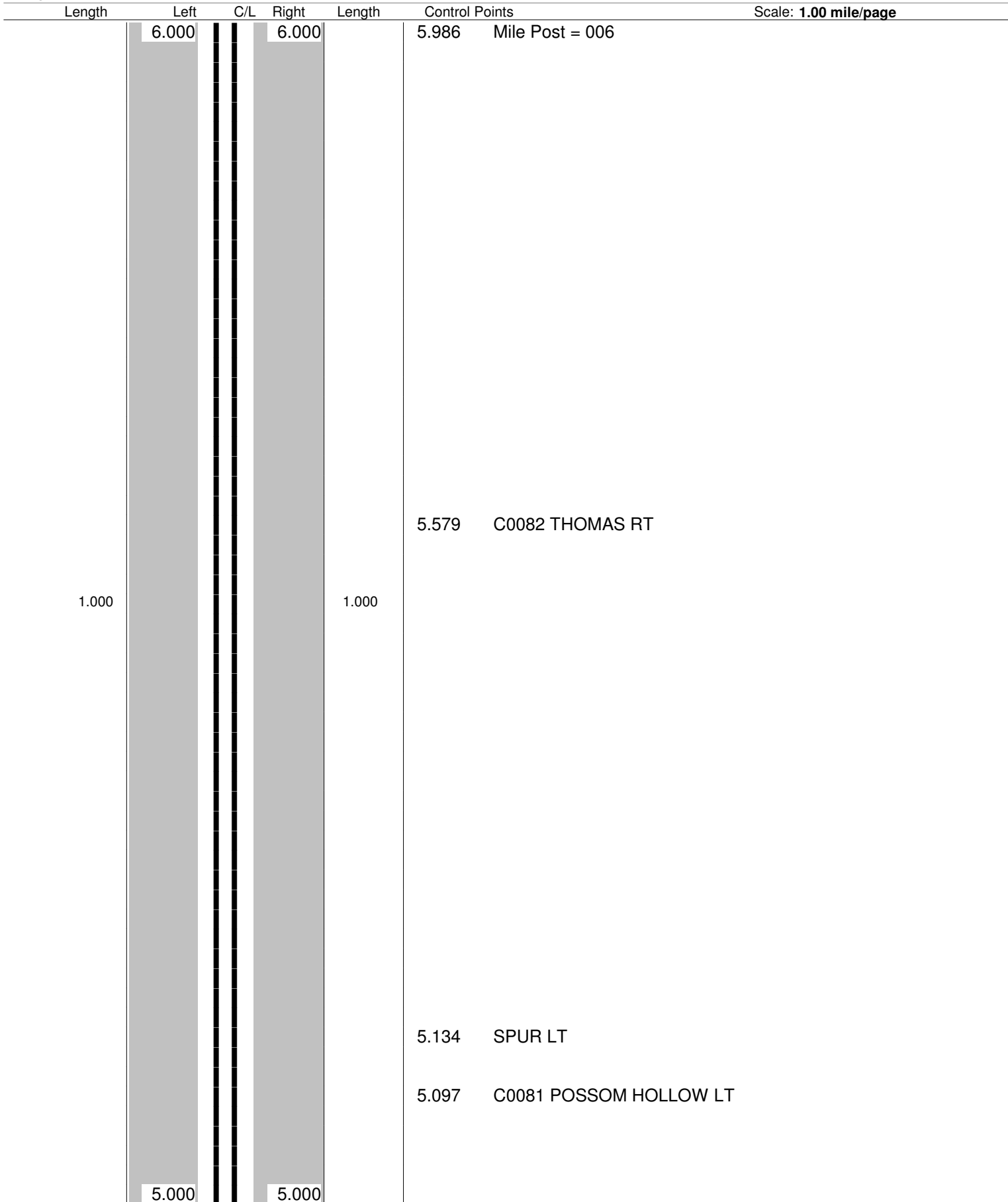


**ODOT District 10 - Morgan County  
No Passing Zone Log (MRG)**

Route: **0555R**  
Length: **27.059**

Direction: **North**

From: **0.000 LEAVE WAS CO**  
To: **27.059 ENTER MUS CO**



**ODOT District 10 - Morgan County**  
**No Passing Zone Log (MRG)**

Route: **0555R**  
 Length: **27.059**

Direction: **North**

From: **0.000 LEAVE WAS CO**  
 To: **27.059 ENTER MUS CO**


Length	Left	C/L	Right	Length	Control Points	Scale: 1.00 mile/page
	7.000		7.000			
					6.952 C0053 WOOD RT	
					6.907 Mile Post = 007	
1.000				1.000		
					6.298 T0060 WOLMAN LT	
					6.100 T0902 MCCLEARY RT	
					6.099 T0055 HOFFMAN RT	
	6.000		6.000			

**ODOT District 10 - Morgan County**  
**No Passing Zone Log (MRG)**

Route: **0555R**  
 Length: **27.059**

Direction: **North**

From: **0.000 LEAVE WAS CO**  
 To: **27.059 ENTER MUS CO**



Sheet total equivalent length of solid line: 2.000

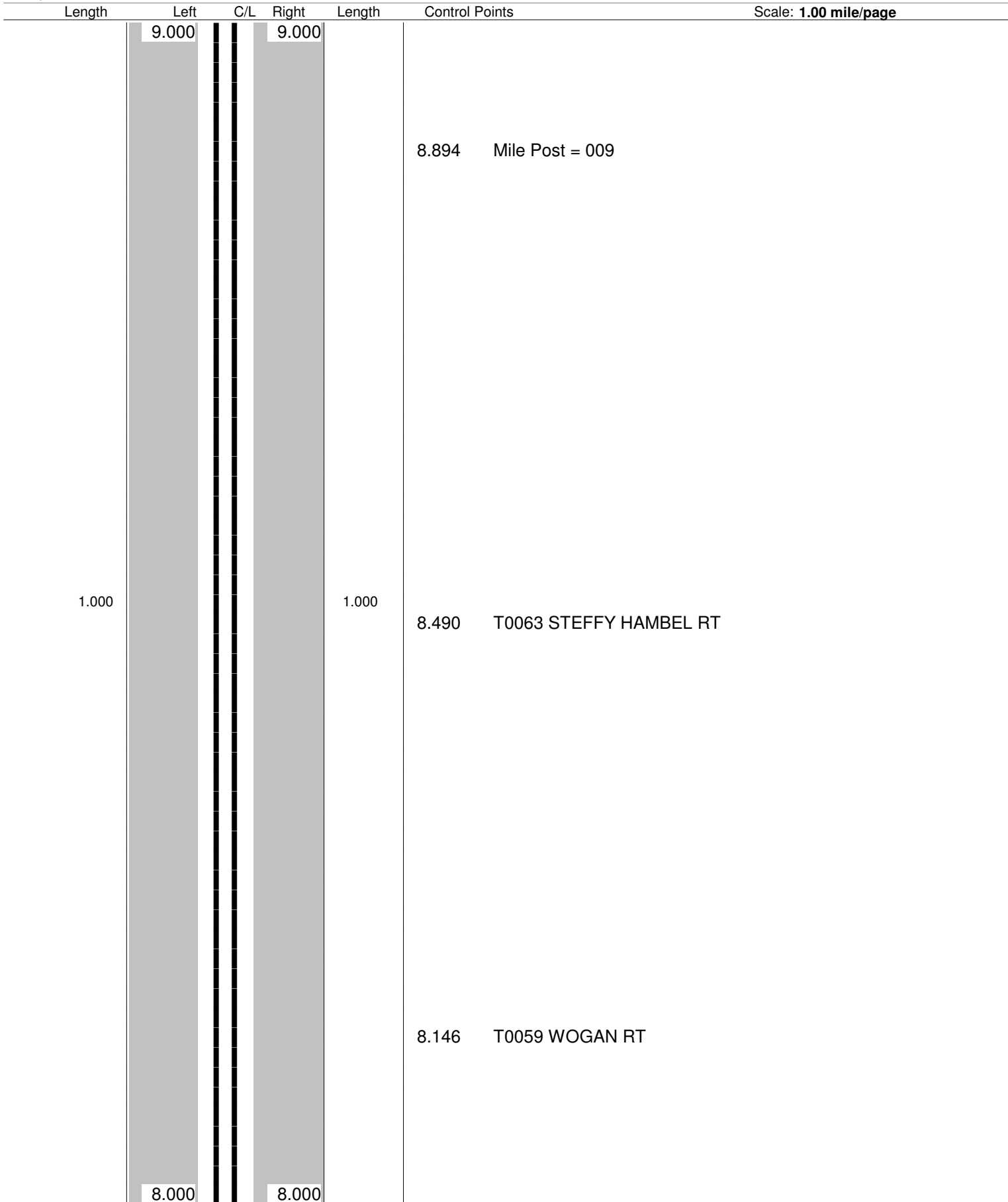
Accum. total: 15.659

**ODOT District 10 - Morgan County**  
**No Passing Zone Log (MRG)**

Route: **0555R**  
 Length: **27.059**

Direction: **North**

From: **0.000 LEAVE WAS CO**  
 To: **27.059 ENTER MUS CO**




**ODOT District 10 - Morgan County**  
**No Passing Zone Log (MRG)**

Route: **0555R**  
 Length: **27.059**

Direction: **North**

From: **0.000 LEAVE WAS CO**  
 To: **27.059 ENTER MUS CO**




**ODOT District 10 - Morgan County**  
**No Passing Zone Log (MRG)**

Route: **0555R**  
 Length: **27.059**

Direction: **North**

From: **0.000 LEAVE WAS CO**  
 To: **27.059 ENTER MUS CO**




**ODOT District 10 - Morgan County**  
**No Passing Zone Log (MRG)**

Route: **0555R**  
 Length: **27.059**

Direction: **North**

From: **0.000 LEAVE WAS CO**  
 To: **27.059 ENTER MUS CO**



Sheet total equivalent length of solid line: 2.000


Accum. total: 23.659

**ODOT District 10 - Morgan County**  
**No Passing Zone Log (MRG)**

Route: **0555R**  
 Length: **27.059**

Direction: **North**

From: **0.000 LEAVE WAS CO**  
 To: **27.059 ENTER MUS CO**



Sheet total equivalent length of solid line: 2.000


Accum. total: 25.659

**ODOT District 10 - Morgan County**  
**No Passing Zone Log (MRG)**

Route: **0555R**  
 Length: **27.059**

Direction: **North**

From: **0.000 LEAVE WAS CO**  
 To: **27.059 ENTER MUS CO**




**ODOT District 10 - Morgan County**  
**No Passing Zone Log (MRG)**

Route: **0555R**  
 Length: **27.059**

Direction: **North**

From: **0.000 LEAVE WAS CO**  
 To: **27.059 ENTER MUS CO**

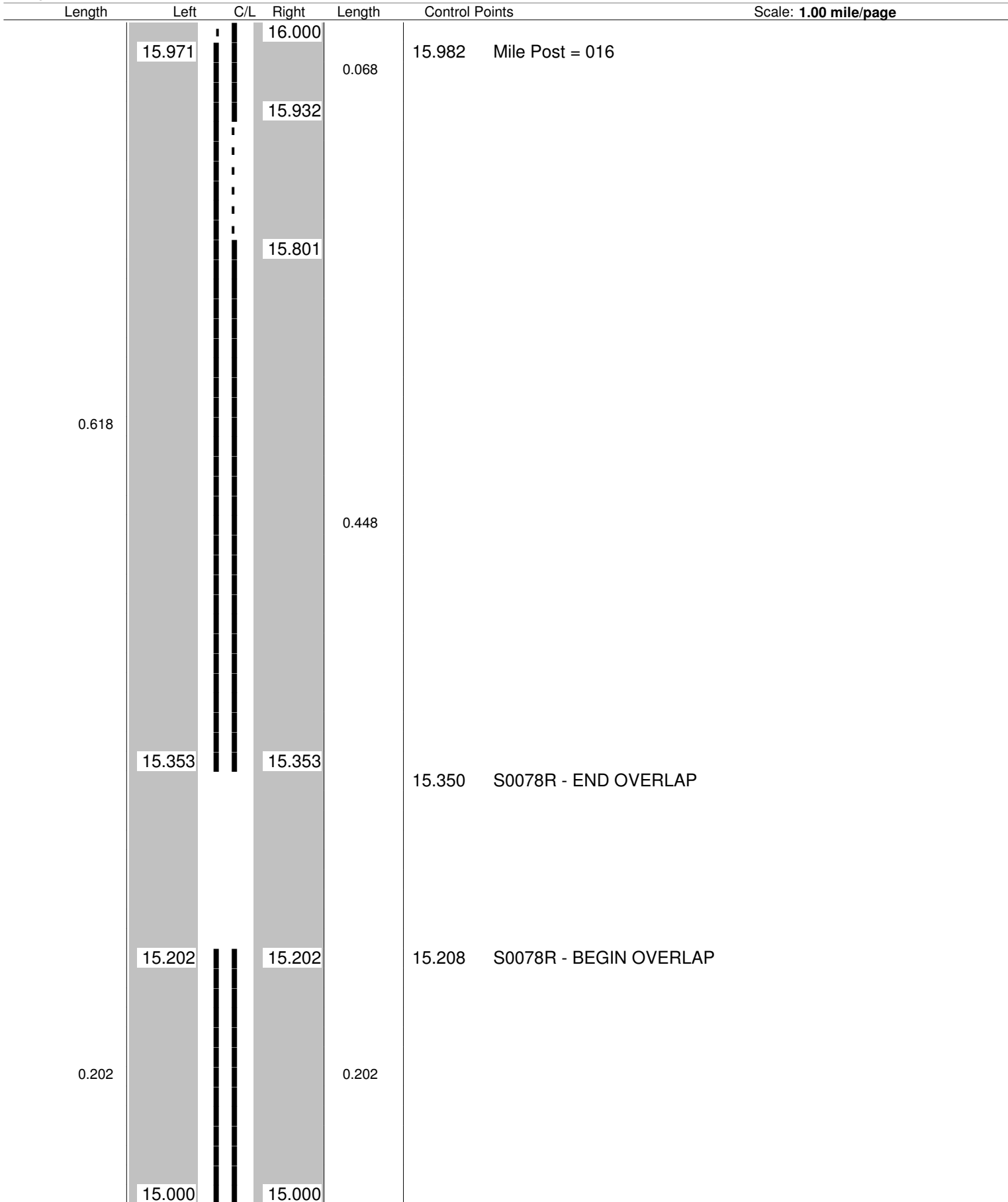


**ODOT District 10 - Morgan County**  
**No Passing Zone Log (MRG)**

Route: **0555R**  
 Length: **27.059**

Direction: **North**

From: **0.000 LEAVE WAS CO**  
 To: **27.059 ENTER MUS CO**



Sheet total equivalent length of solid line: 1.578

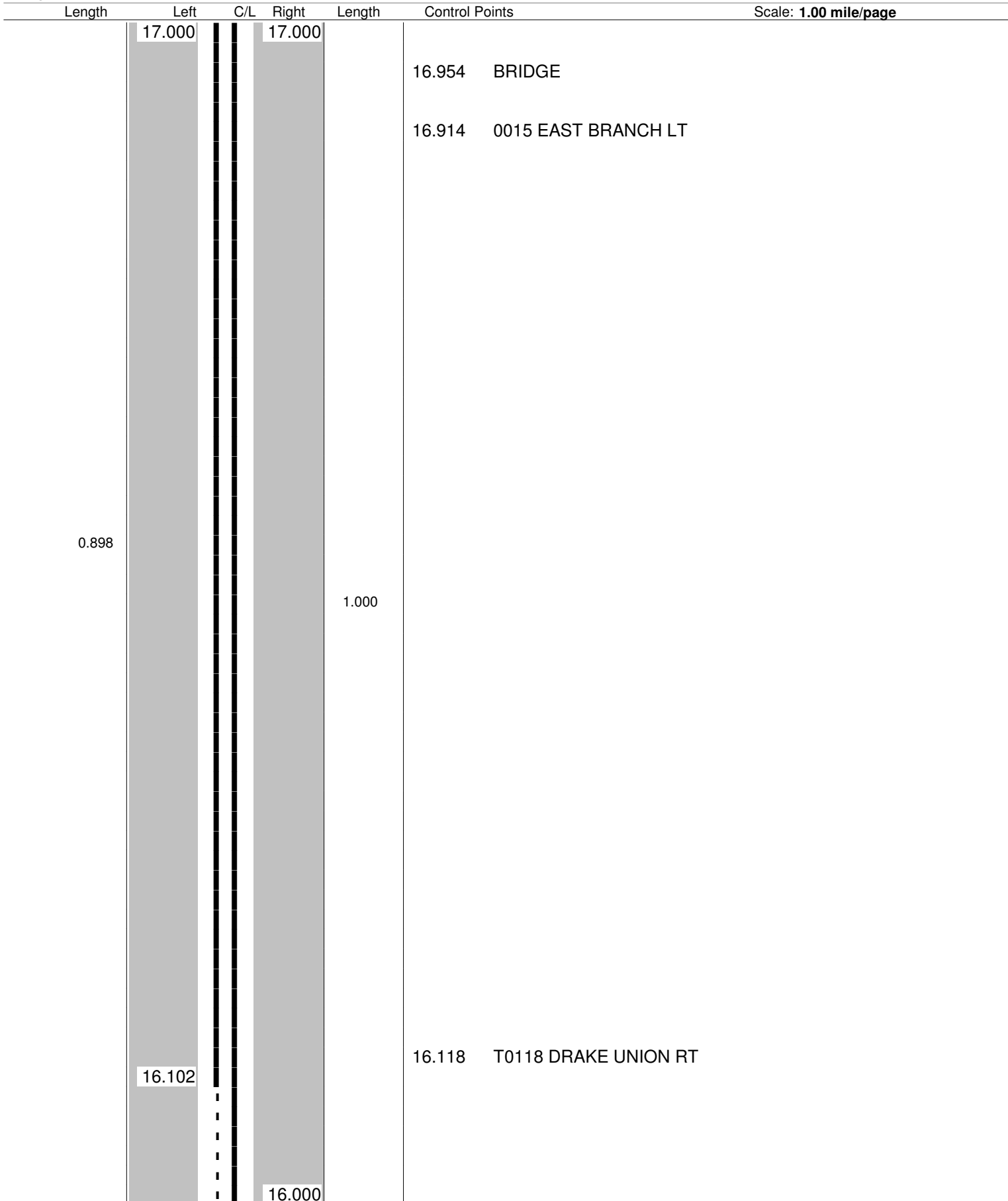
Accum. total: 31.237

**ODOT District 10 - Morgan County  
No Passing Zone Log (MRG)**

Route: **0555R**  
Length: **27.059**

Direction: **North**

From: **0.000 LEAVE WAS CO**  
To: **27.059 ENTER MUS CO**




**ODOT District 10 - Morgan County  
No Passing Zone Log (MRG)**

Route: **0555R**  
Length: **27.059**

Direction: **North**

From: **0.000 LEAVE WAS CO**  
To: **27.059 ENTER MUS CO**



Sheet total equivalent length of solid line: 2.000


Accum. total: 35.161

**ODOT District 10 - Morgan County**  
**No Passing Zone Log (MRG)**

Route: **0555R**  
 Length: **27.059**

Direction: **North**

From: **0.000 LEAVE WAS CO**  
 To: **27.059 ENTER MUS CO**




**ODOT District 10 - Morgan County**  
**No Passing Zone Log (MRG)**

Route: **0555R**  
 Length: **27.059**

Direction: **North**

From: **0.000 LEAVE WAS CO**  
 To: **27.059 ENTER MUS CO**

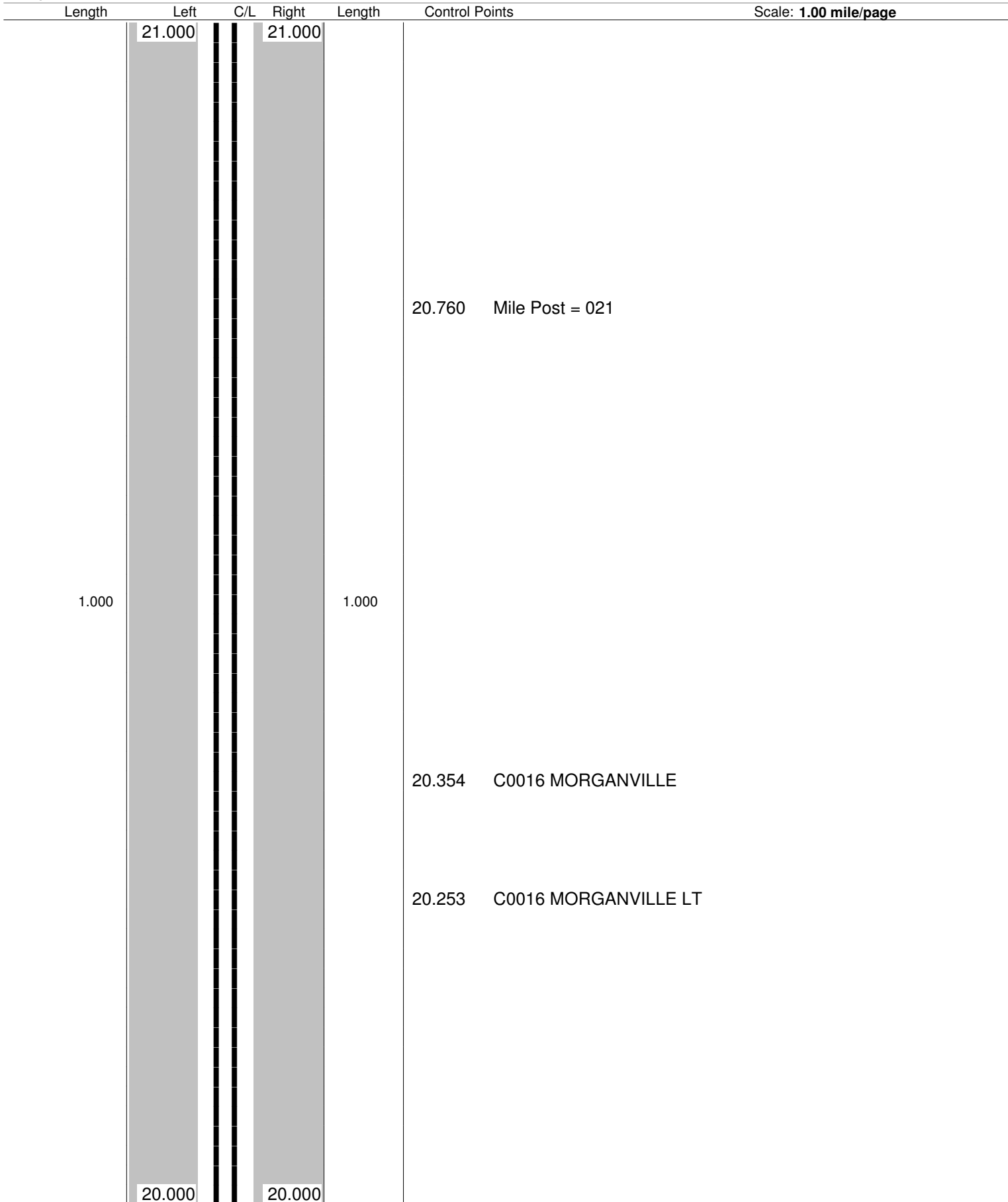


**ODOT District 10 - Morgan County**  
**No Passing Zone Log (MRG)**

Route: **0555R**  
 Length: **27.059**

Direction: **North**

From: **0.000 LEAVE WAS CO**  
 To: **27.059 ENTER MUS CO**




**ODOT District 10 - Morgan County**  
**No Passing Zone Log (MRG)**

Route: **0555R**  
 Length: **27.059**

Direction: **North**

From: **0.000 LEAVE WAS CO**  
 To: **27.059 ENTER MUS CO**



**ODOT District 10 - Morgan County**  
**No Passing Zone Log (MRG)**

Route: **0555R**  
 Length: **27.059**

Direction: **North**

From: **0.000 LEAVE WAS CO**  
 To: **27.059 ENTER MUS CO**

Length	Left	C/L	Right	Length	Control Points	Scale: 1.00 mile/page
0.035	23.000 22.965		23.000 22.965	0.035	22.974 BRIDGE 22.965 S0037R - END OVERLAP 22.965 LEAVE PER CO	
	22.807				22.845 S0037R - BEGIN OVERLAP	
			22.637			
0.674				0.504		
	22.133		22.133		22.133 ENTER PER CO 22.133 LEAVE PER CO	
0.133	22.000		22.000	0.133		

**ODOT District 10 - Morgan County**  
**No Passing Zone Log (MRG)**

Route: **0555R**  
 Length: **27.059**

Direction: **North**

From: **0.000 LEAVE WAS CO**  
 To: **27.059 ENTER MUS CO**

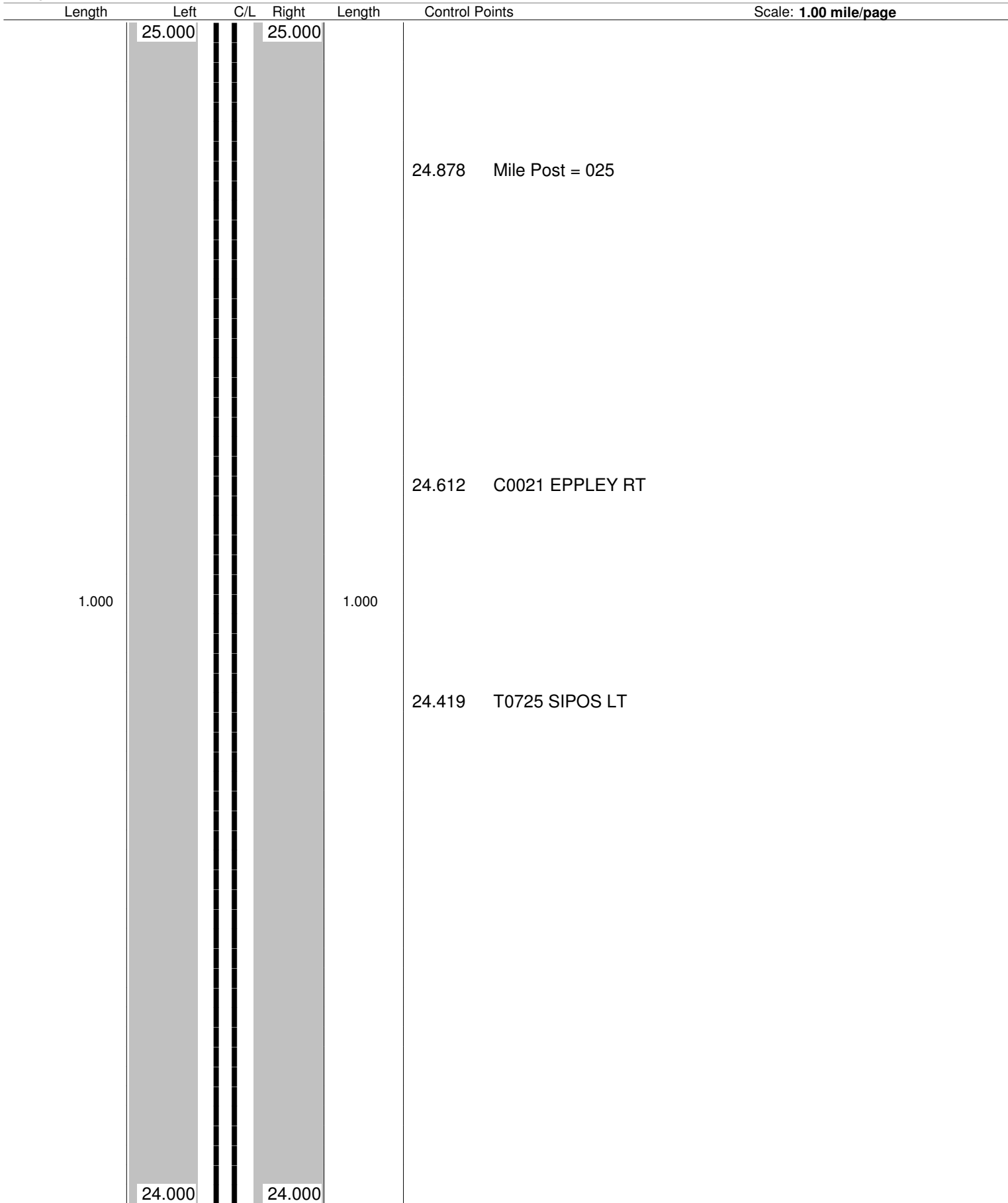
Length	Left	C/L	Right	Length	Control Points
	24.000		24.000		
					23.932 T0262 YORK BAPTIST CEMETERY RT
					23.715 T1149 INMAN LT
					23.660 C0084 DEAVERTOWN LT
					23.659 S0669R LT
1.000				1.000	
					23.149 T0259 TALBOTT LT
					23.071 T0259 TALBOTT LT
	23.000		23.000		

**ODOT District 10 - Morgan County  
No Passing Zone Log (MRG)**

Route: **0555R**  
Length: **27.059**

Direction: **North**

From: **0.000 LEAVE WAS CO**  
To: **27.059 ENTER MUS CO**

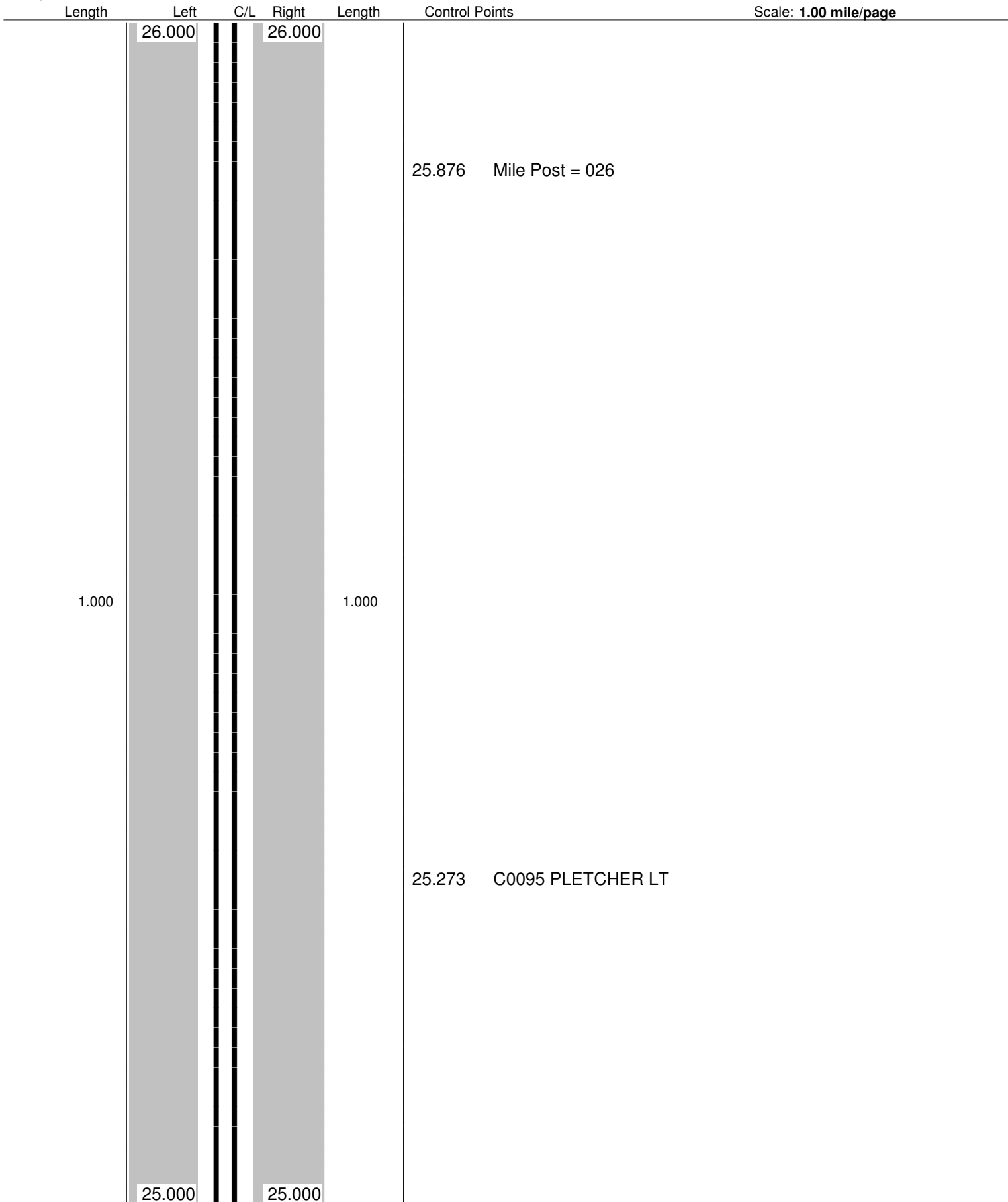


**ODOT District 10 - Morgan County**  
**No Passing Zone Log (MRG)**

Route: **0555R**  
 Length: **27.059**

Direction: **North**

From: **0.000 LEAVE WAS CO**  
 To: **27.059 ENTER MUS CO**

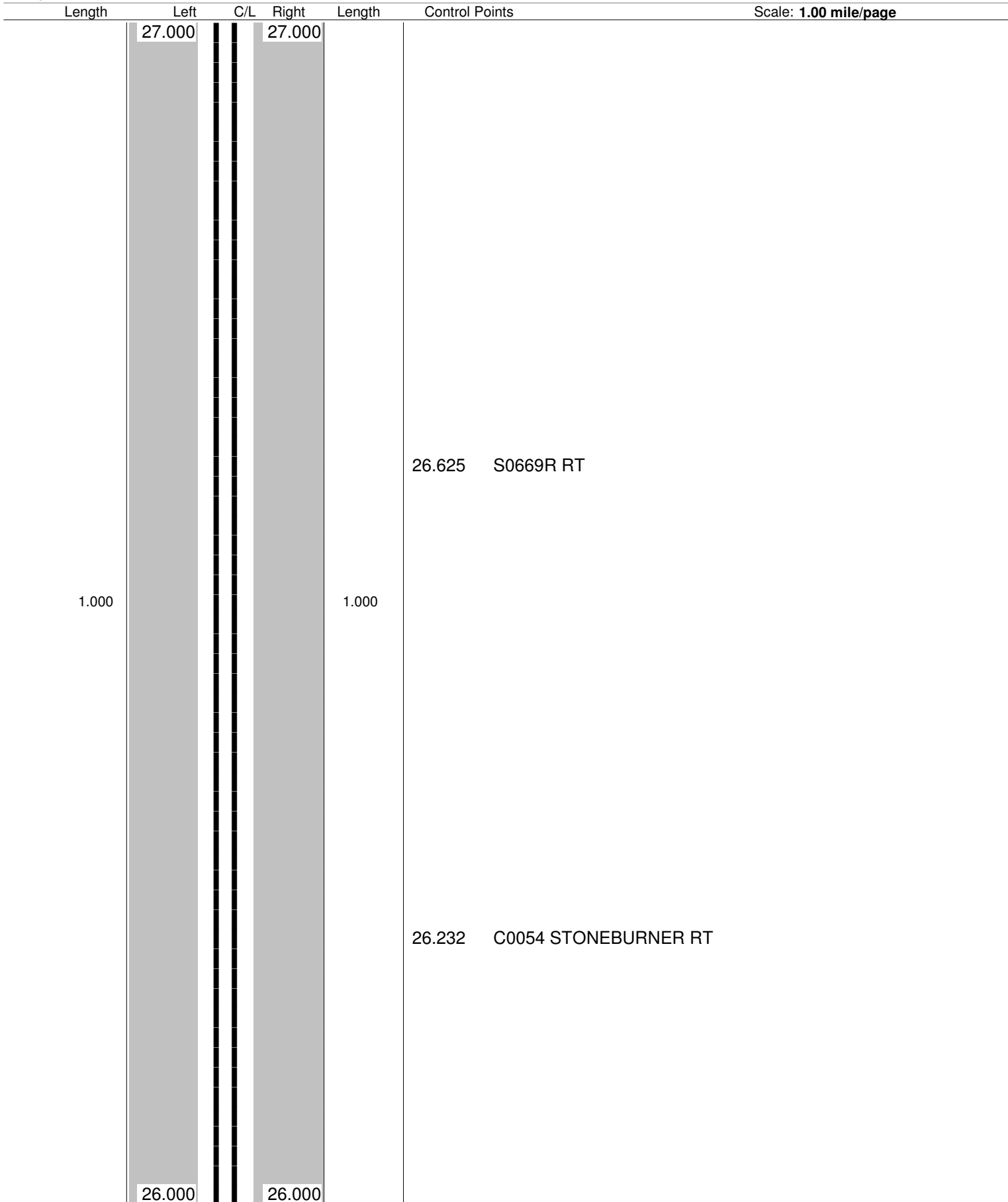


**ODOT District 10 - Morgan County  
No Passing Zone Log (MRG)**

Route: **0555R**  
Length: **27.059**

Direction: **North**

From: **0.000 LEAVE WAS CO**  
To: **27.059 ENTER MUS CO**



**ODOT District 10 - Morgan County**  
**No Passing Zone Log (MRG)**

Route: **0555R**  
 Length: **27.059**

Direction: **North**

From: **0.000 LEAVE WAS CO**  
 To: **27.059 ENTER MUS CO**

Length	Left	C/L	Right	Length	Control Points	Scale: 1.00 mile/page
0.059				0.059	27.059 ENTER MUS CO	