


**ODOT District 10 - Noble Co.
No Passing Zone Log (NOB)**

Route: **0260R**
Length: **14.382**

Direction: **North**

From: **0.000 LEAVE MOE CO**
To: **14.382 S0078R**



Sheet total equivalent length of solid line: 2.000

Accum. total: 2.000

**ODOT District 10 - Noble Co.
No Passing Zone Log (NOB)**

Route: **0260R**
Length: **14.382**

Direction: **North**

From: **0.000 LEAVE MOE CO**
To: **14.382 S0078R**

Length	Left	C/L	Right	Length	Control Points	Scale: 1.00 mile/page
	2.000		2.000			
	1.898		1.898	1.902	S0145R - BEGIN OVERLAP	
				1.866	BRIDGE	
0.898				0.898		
				1.052	T0251 POPLAR LICK LT	
	1.000		1.000	1.000	Mile Post = 001	

Sheet total equivalent length of solid line: 1.796

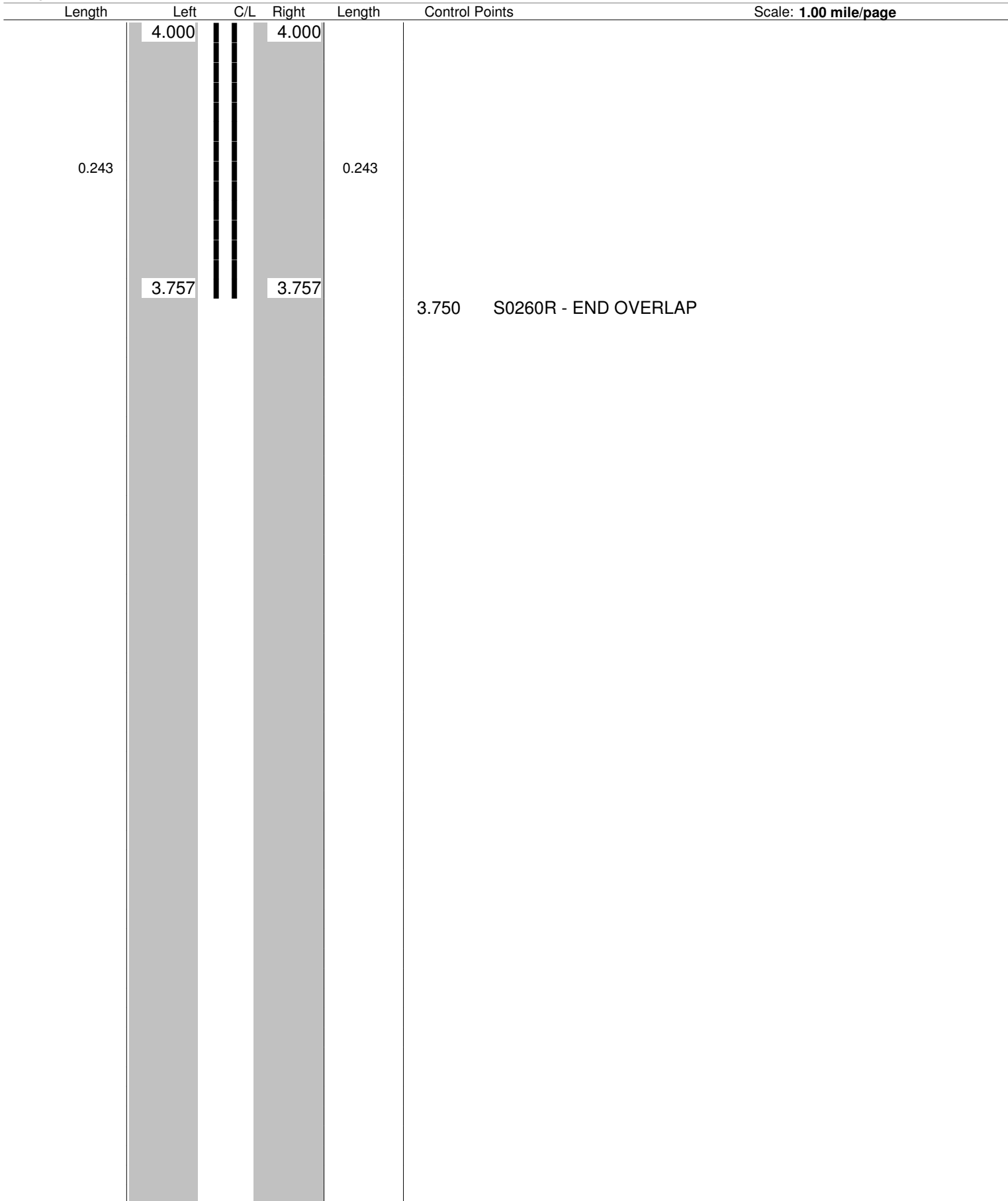
Accum. total: 3.796

**ODOT District 10 - Noble Co.
No Passing Zone Log (NOB)**

Route: **0260R**
Length: **14.382**

Direction: **North**

From: **0.000 LEAVE MOE CO**
To: **14.382 S0078R**




**ODOT District 10 - Noble Co.
No Passing Zone Log (NOB)**

Route: **0260R**
Length: **14.382**

Direction: **North**

From: **0.000 LEAVE MOE CO**
To: **14.382 S0078R**



Sheet total equivalent length of solid line: 2.000


Accum. total: 6.282

ODOT District 10 - Noble Co.
No Passing Zone Log (NOB)

Route: **0260R**
 Length: **14.382**

Direction: **North**

From: **0.000 LEAVE MOE CO**
 To: **14.382 S0078R**



**ODOT District 10 - Noble Co.
No Passing Zone Log (NOB)**

Route: **0260R**
Length: **14.382**

Direction: **North**

From: **0.000 LEAVE MOE CO**
To: **14.382 S0078R**

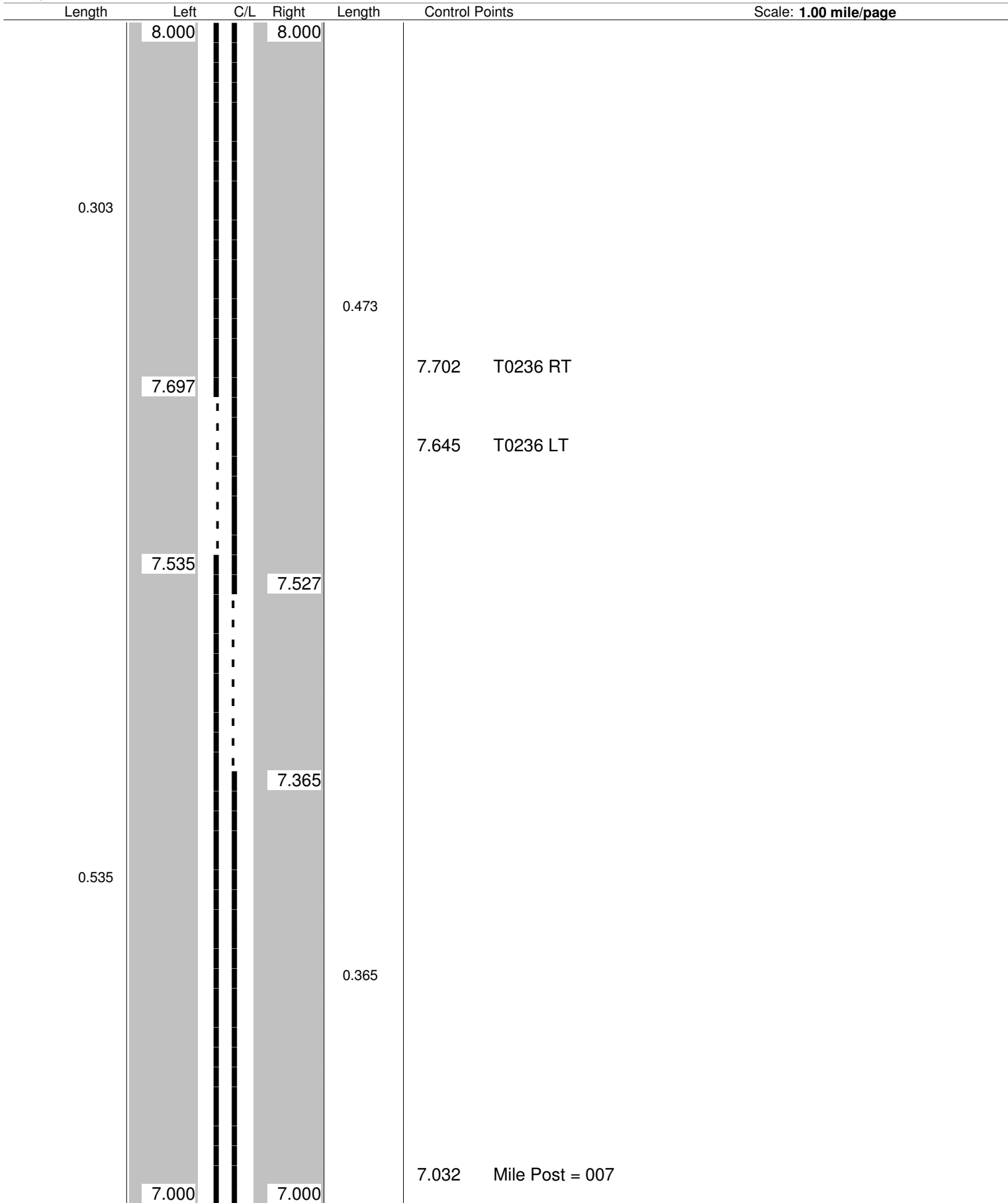
Length	Left	C/L	Right	Length	Control Points	Scale: 1.00 mile/page
	7.000		7.000			
1.000				1.000	6.493 BRIDGE	
					6.337 T0284 LT	
					6.089 C0045 CRUM RIDGE RT	
					6.026 Mile Post = 006	
	6.000		6.000			

**ODOT District 10 - Noble Co.
No Passing Zone Log (NOB)**

Route: **0260R**
Length: **14.382**

Direction: **North**

From: **0.000 LEAVE MOE CO**
To: **14.382 S0078R**




**ODOT District 10 - Noble Co.
No Passing Zone Log (NOB)**

Route: **0260R**
Length: **14.382**

Direction: **North**

From: **0.000 LEAVE MOE CO**
To: **14.382 S0078R**




**ODOT District 10 - Noble Co.
No Passing Zone Log (NOB)**

Route: **0260R**
Length: **14.382**

Direction: **North**

From: **0.000 LEAVE MOE CO**
To: **14.382 S0078R**




ODOT District 10 - Noble Co.
No Passing Zone Log (NOB)

Route: **0260R**
 Length: **14.382**

Direction: **North**

From: **0.000 LEAVE MOE CO**
 To: **14.382 S0078R**




**ODOT District 10 - Noble Co.
No Passing Zone Log (NOB)**

Route: **0260R**
Length: **14.382**

Direction: **North**

From: **0.000 LEAVE MOE CO**
To: **14.382 S0078R**



Sheet total equivalent length of solid line: 2.000

Accum. total: 20.039

**ODOT District 10 - Noble Co.
No Passing Zone Log (NOB)**

Route: **0260R**
Length: **14.382**

Direction: **North**

From: **0.000 LEAVE MOE CO**
To: **14.382 S0078R**

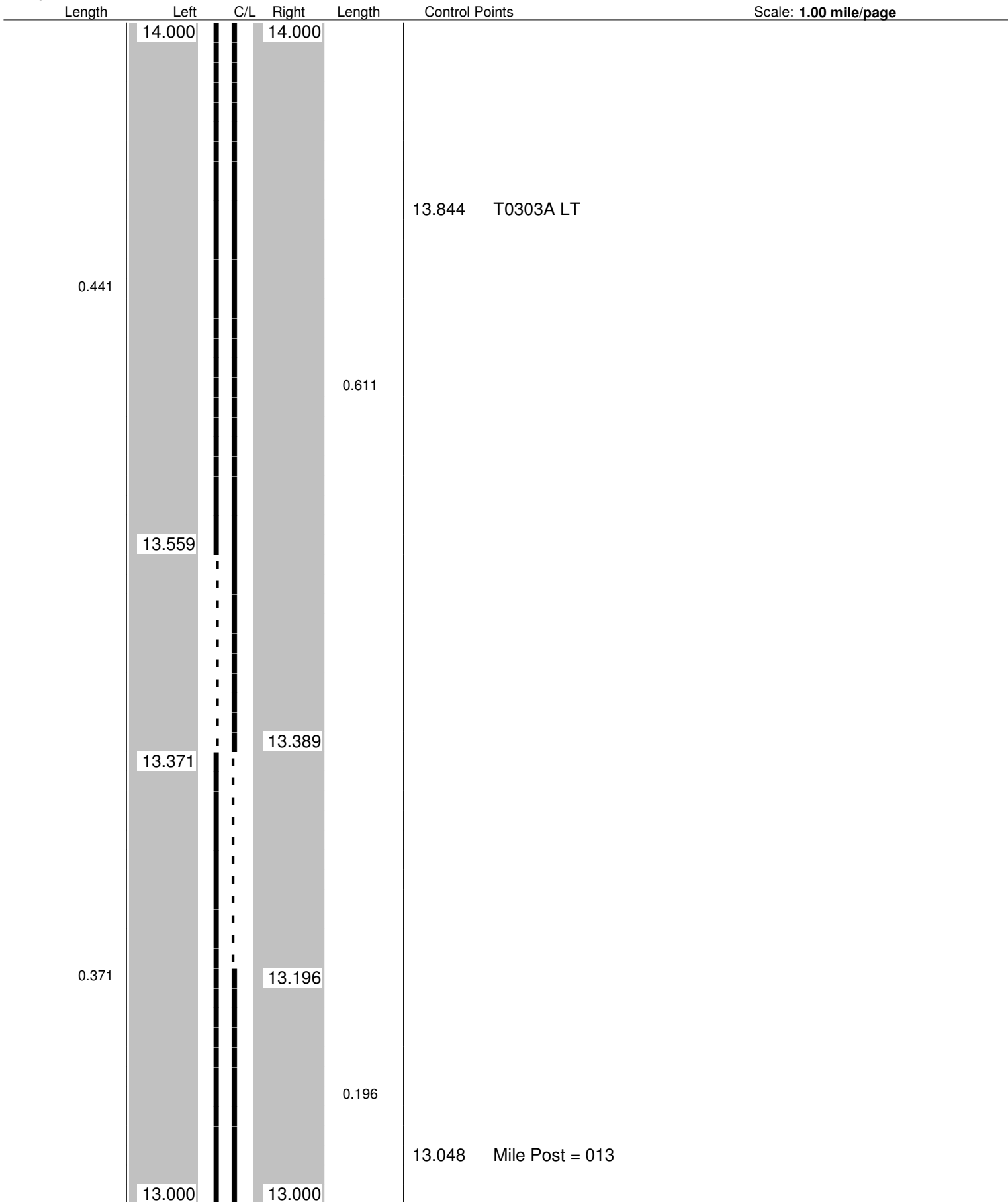
Length	Left	C/L	Right	Length	Control Points	Scale: 1.00 mile/page
	13.000		13.000			
1.000				1.000	12.503 C0001 LEXINGTON RIDGE RT	
					12.186 BRIDGE	
					12.159 S0724R RT	
					12.042 Mile Post = 012	
					12.028 C0043 LT	
	12.000		12.000			

**ODOT District 10 - Noble Co.
No Passing Zone Log (NOB)**

Route: **0260R**
Length: **14.382**

Direction: **North**

From: **0.000 LEAVE MOE CO**
To: **14.382 S0078R**



**ODOT District 10 - Noble Co.
No Passing Zone Log (NOB)**

Route: **0260R**
Length: **14.382**

Direction: **North**

From: **0.000 LEAVE MOE CO**
To: **14.382 S0078R**

Length	Left	C/L	Right	Length	Control Points	Scale: 1.00 mile/page
0.377	14.000		14.000	0.377	14.382 S0078R	
					14.276 BRIDGE	
					14.059 Mile Post = 014	