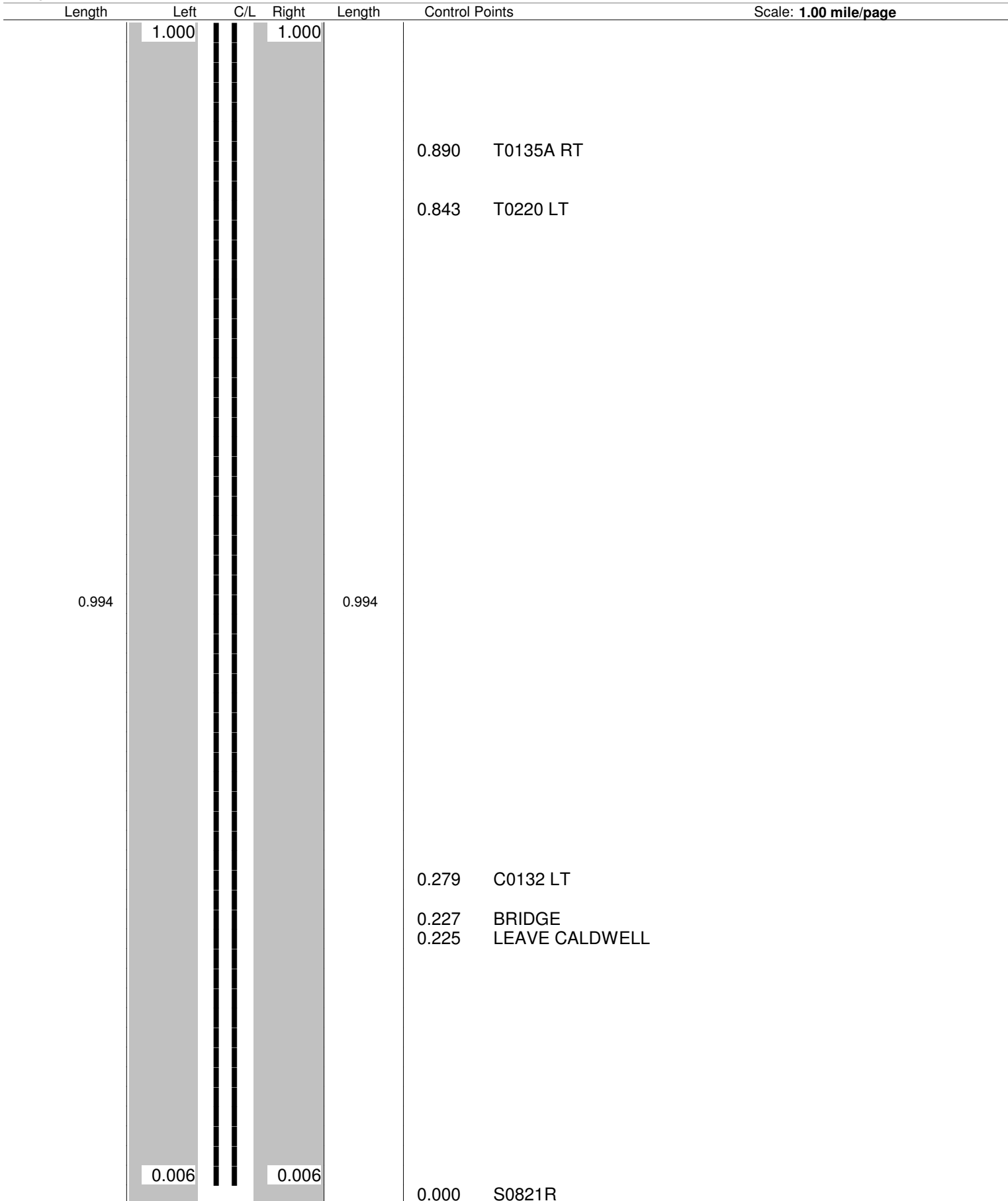


**ODOT District 10 - Noble Co.  
No Passing Zone Log (NOB)**

Route: **0285R**  
Length: **14.441**

Direction: **North**

From: **0.000 S0821R**  
To: **14.441 ENTER GUE CO**




Scale: 1.00 mile/page

**ODOT District 10 - Noble Co.  
No Passing Zone Log (NOB)**

Route: **0285R**  
Length: **14.441**

Direction: **North**

From: **0.000 S0821R**  
To: **14.441 ENTER GUE CO**



Sheet total equivalent length of solid line: 2.000

Accum. total: 3.988

**ODOT District 10 - Noble Co.  
No Passing Zone Log (NOB)**

Route: **0285R**  
Length: **14.441**

Direction: **North**

From: **0.000 S0821R**  
To: **14.441 ENTER GUE CO**

Length	Left	C/L	Right	Length	Control Points	Scale: 1.00 mile/page
0.006	2.994		3.000		2.983 Mile Post = 003	
				0.176		
	2.800		2.824		2.838 BRIDGE	
0.143						
	2.657		2.630			
				0.143		
	2.531		2.487			
					2.392 C0028 RT	
			2.361			
0.531						
				0.361	2.217 T0144 BARRYS RIDGE LT	
					2.078 T0128 REX CASEY LT	
					2.049 BRIDGE	
	2.000		2.000			

Sheet total equivalent length of solid line: 1.507


Accum. total: 5.495

**ODOT District 10 - Noble Co.  
No Passing Zone Log (NOB)**

Route: **0285R**  
Length: **14.441**

Direction: **North**

From: **0.000 S0821R**  
To: **14.441 ENTER GUE CO**



Sheet total equivalent length of solid line: 2.000


Accum. total: 7.495

**ODOT District 10 - Noble Co.  
No Passing Zone Log (NOB)**

Route: **0285R**  
Length: **14.441**

Direction: **North**

From: **0.000 S0821R**  
To: **14.441 ENTER GUE CO**



Sheet total equivalent length of solid line: 2.000

Accum. total: 9.495

**ODOT District 10 - Noble Co.  
No Passing Zone Log (NOB)**

Route: **0285R**  
Length: **14.441**

Direction: **North**

From: **0.000 S0821R**  
To: **14.441 ENTER GUE CO**

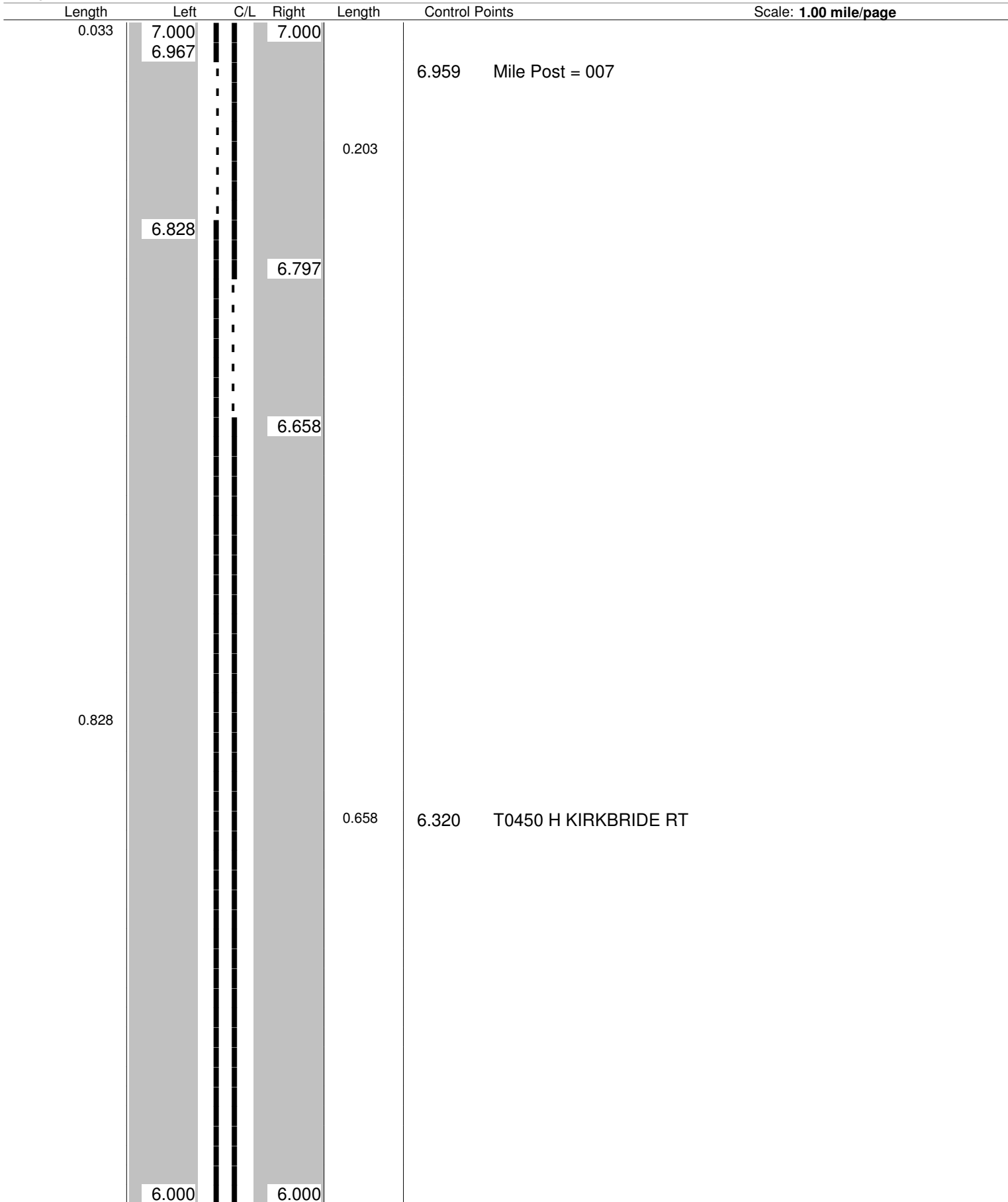
Length	Left	C/L	Right	Length	Control Points	Scale: 1.00 mile/page
	6.000		6.000		5.961 Mile Post = 006	
0.635				0.635	5.700 T0514 LT	
					5.551 BRIDGE	
					5.531 LEAVE SARAHSVILLE	↑ 35mph
	5.365		5.365		5.360 S0146R - END OVERLAP LT	
	5.292		5.292		5.297 S0146R - BEGIN OVERLAP RT	
0.292				0.292	5.166	↑ 55mph
					5.065 BRIDGE	
	5.000		5.000			

**ODOT District 10 - Noble Co.  
No Passing Zone Log (NOB)**

Route: **0285R**  
Length: **14.441**

Direction: **North**

From: **0.000 S0821R**  
To: **14.441 ENTER GUE CO**

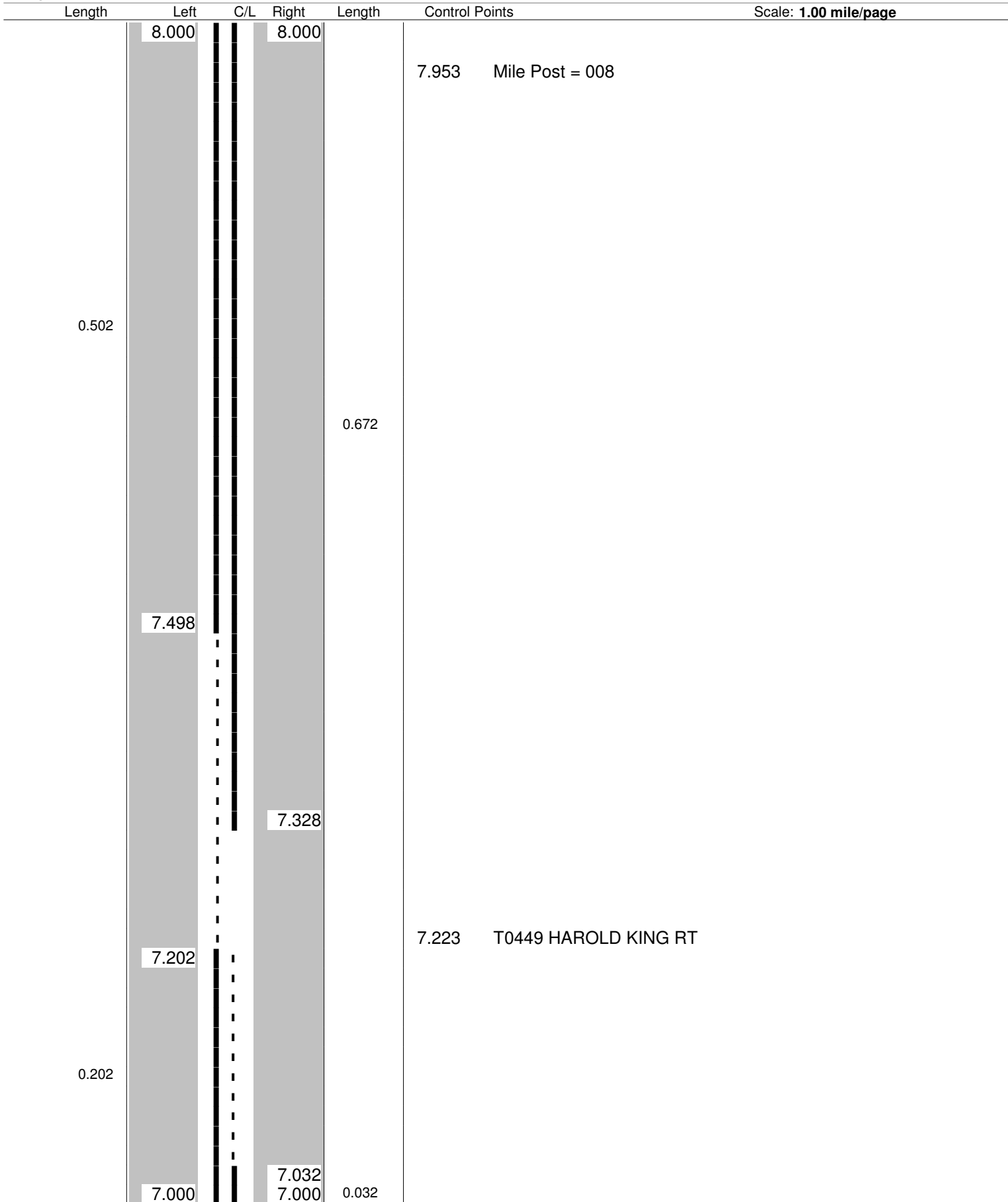


**ODOT District 10 - Noble Co.  
No Passing Zone Log (NOB)**

Route: **0285R**  
Length: **14.441**

Direction: **North**

From: **0.000 S0821R**  
To: **14.441 ENTER GUE CO**



Sheet total equivalent length of solid line: 1.525


Accum. total: 14.666

**ODOT District 10 - Noble Co.  
No Passing Zone Log (NOB)**

Route: **0285R**  
Length: **14.441**

Direction: **North**

From: **0.000 S0821R**  
To: **14.441 ENTER GUE CO**



Sheet total equivalent length of solid line: 2.000

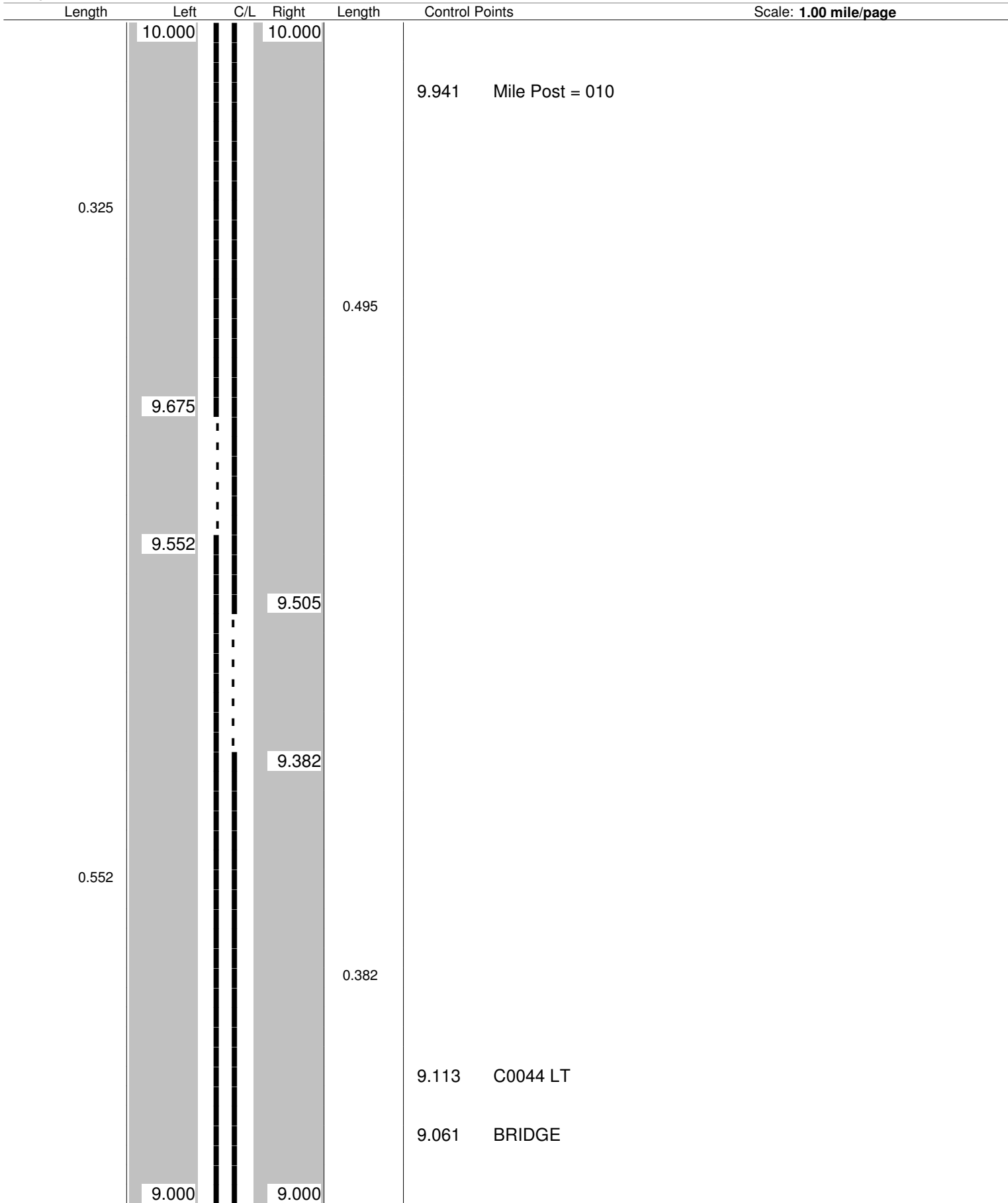
Accum. total: 16.666

**ODOT District 10 - Noble Co.  
No Passing Zone Log (NOB)**

Route: **0285R**  
Length: **14.441**

Direction: **North**

From: **0.000 S0821R**  
To: **14.441 ENTER GUE CO**



Sheet total equivalent length of solid line: 1.816


Accum. total: 18.482

**ODOT District 10 - Noble Co.  
No Passing Zone Log (NOB)**

Route: **0285R**  
Length: **14.441**

Direction: **North**

From: **0.000 S0821R**  
To: **14.441 ENTER GUE CO**

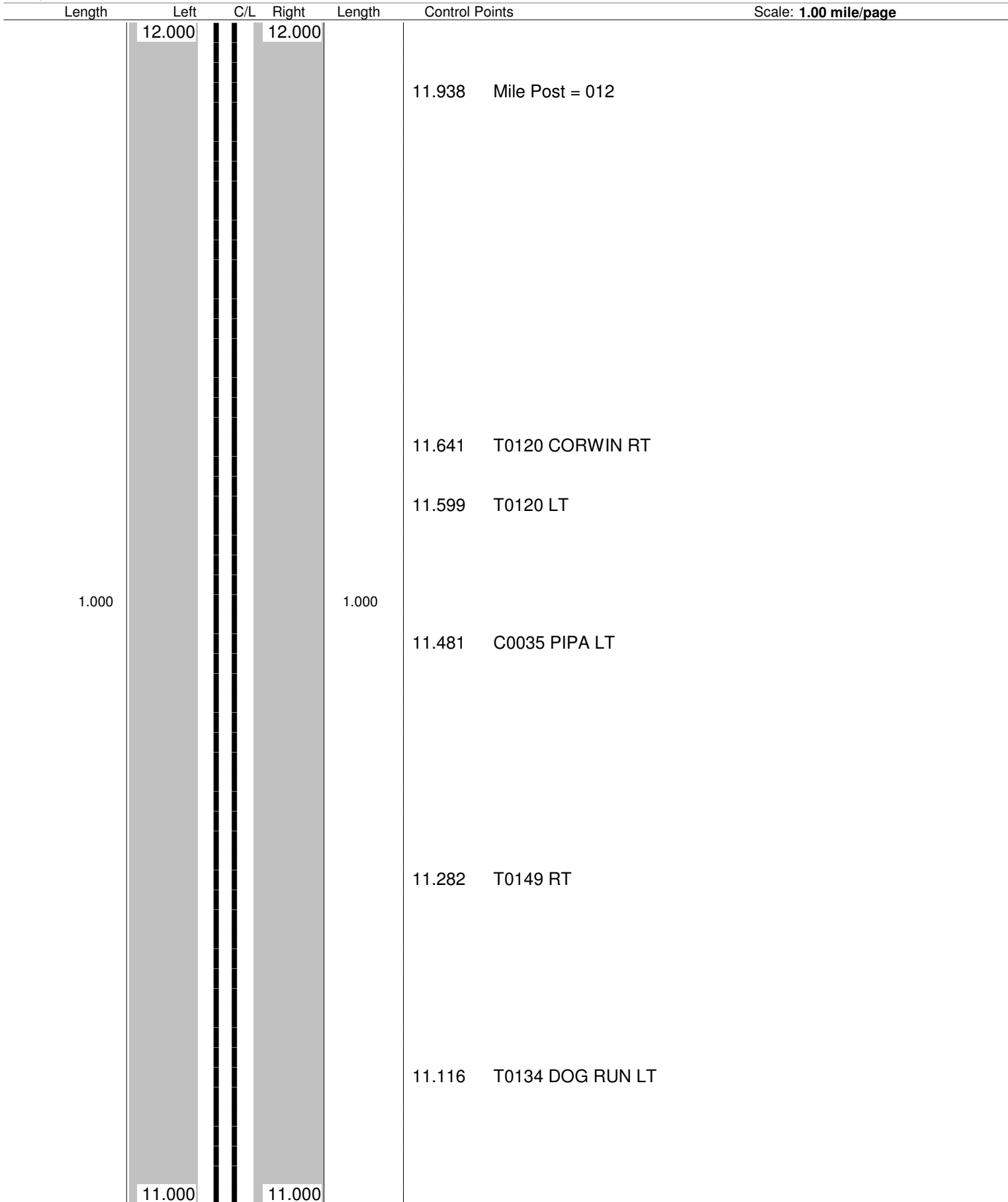


**ODOT District 10 - Noble Co.  
No Passing Zone Log (NOB)**

Route: **0285R**  
Length: **14.441**

Direction: **North**

From: **0.000 S0821R**  
To: **14.441 ENTER GUE CO**

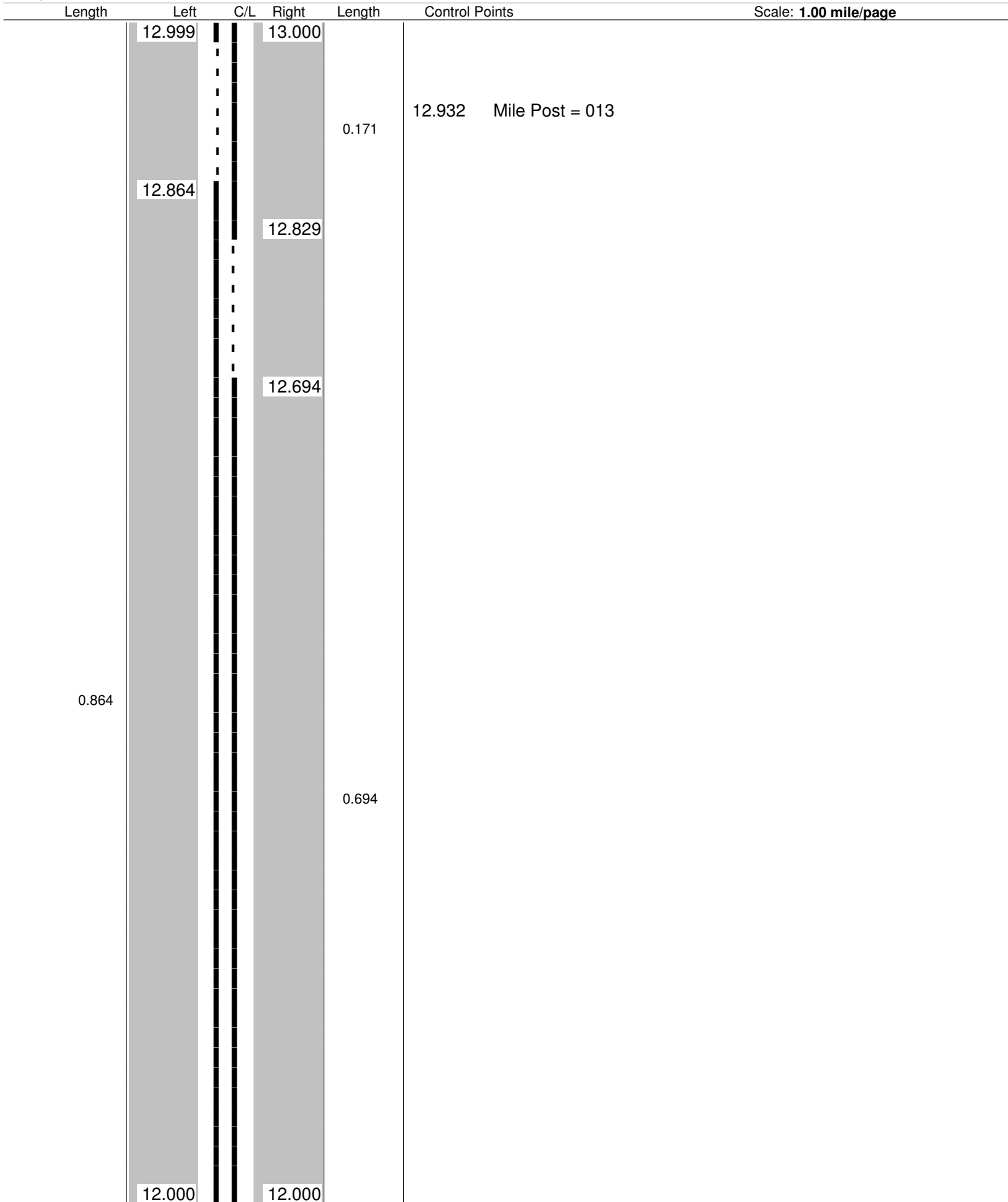


**ODOT District 10 - Noble Co.  
No Passing Zone Log (NOB)**

Route: **0285R**  
Length: **14.441**

Direction: **North**

From: **0.000 S0821R**  
To: **14.441 ENTER GUE CO**



**ODOT District 10 - Noble Co.  
No Passing Zone Log (NOB)**

Route: **0285R**  
Length: **14.441**

Direction: **North**

From: **0.000 S0821R**  
To: **14.441 ENTER GUE CO**

