

**ODOT District 2
No Passing Zone Log (OTT)**

Route: **0579R (SOTTSR00579**C)**

Length: **8.335**

Direction: **East**

From: **0.000 LEAVE WOO CO AT 0241**

To: **8.335 S0002R**

Length	Left	C/L	Right	Length	Control Points	Scale: 1.00 mile/page
		-		0.983	T0054 BILLMAN RT	
		-		0.000	C0002 FOSTORIA	
		-		0.000	LEAVE WOO CO AT 0241	

Sheet total equivalent length of solid line: 0.250

Accum. total: 0.250

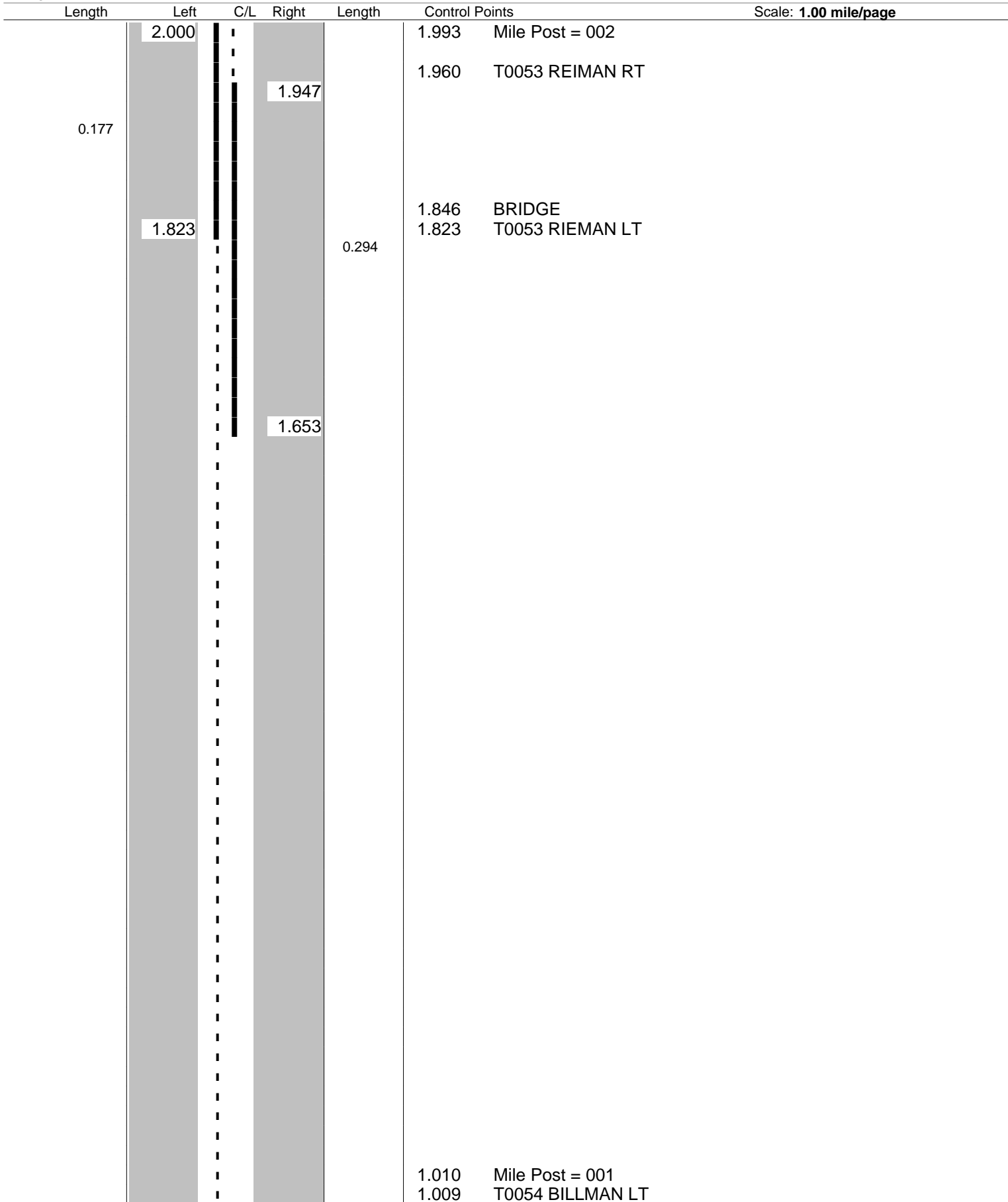
**ODOT District 2
No Passing Zone Log (OTT)**

Route: **0579R (SOTTSR00579**C)**

From: **0.000 LEAVE WOO CO AT 0241**

Length: **8.335** Direction: **East**

To: **8.335 S0002R**



Sheet total equivalent length of solid line: 0.690

Accum. total: 0.940

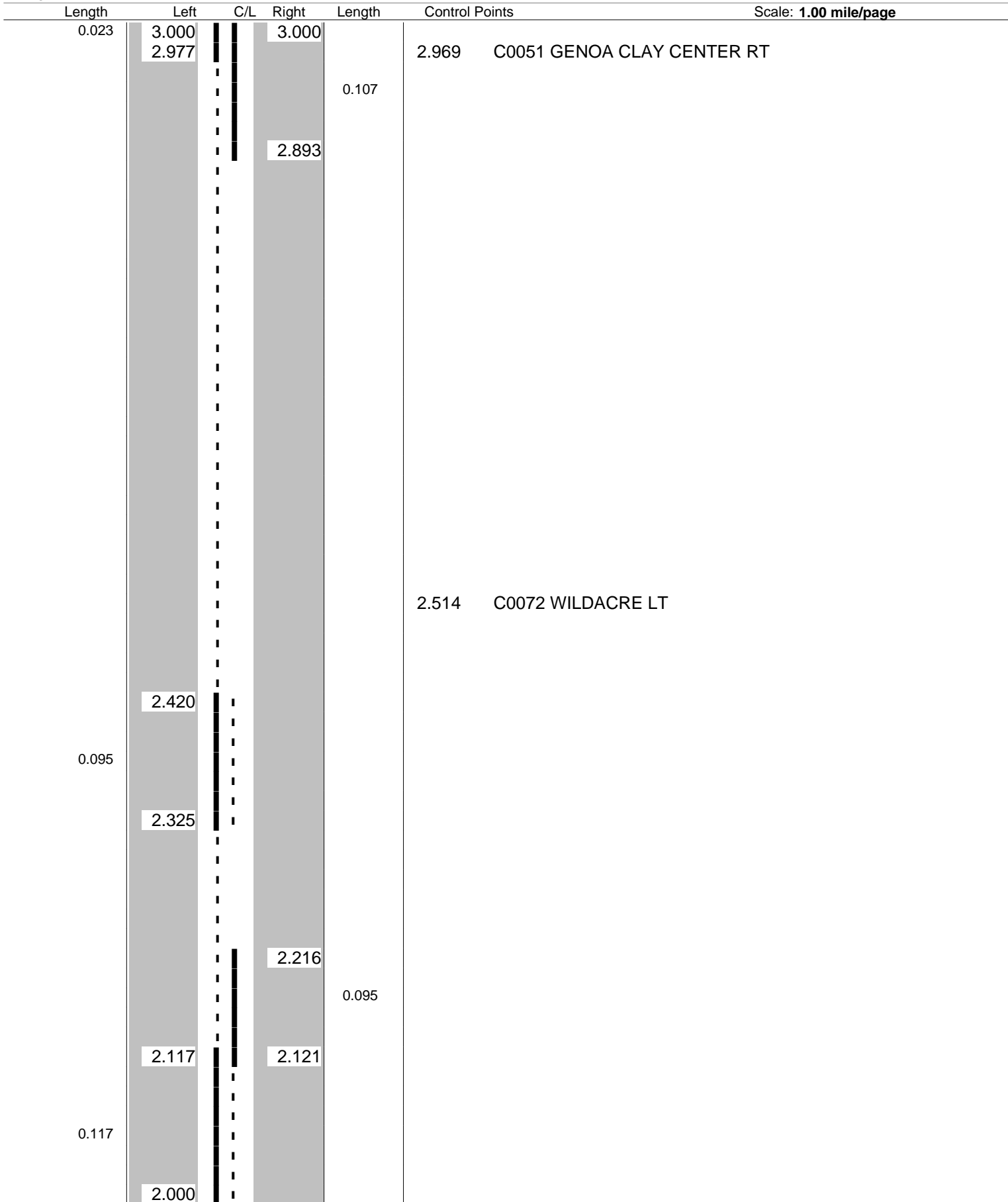
ODOT District 2
No Passing Zone Log (OTT)

Route: **0579R (SOTTSR00579**C)**

From: **0.000 LEAVE WOO CO AT 0241**

Length: **8.335** Direction: **East**

To: **8.335 S0002R**



Sheet total equivalent length of solid line: 0.681

Accum. total: 1.621


**ODOT District 2
No Passing Zone Log (OTT)**

Route: **0579R (SOTTSR00579**C)**

From: **0.000 LEAVE WOO CO AT 0241**

Length: **8.335** Direction: **East**

To: **8.335 S0002R**



Sheet total equivalent length of solid line: 0.341

Accum. total: 1.962

**ODOT District 2
No Passing Zone Log (OTT)**

Route: **0579R (SOTTSR00579**C)**

From: **0.000 LEAVE WOO CO AT 0241**

Length: **8.335** Direction: **East**

To: **8.335 S0002R**

Length	Left	C/L	Right	Length	Control Points	Scale: 1.00 mile/page
0.287	8.323		8.323	0.323	8.335 S0002R	
	8.036				8.061 C0019 GRAYTOWN LT	
			8.000		8.030 C0019 GRAYTOWN RT	

Sheet total equivalent length of solid line: 0.619

Accum. total: 3.960