

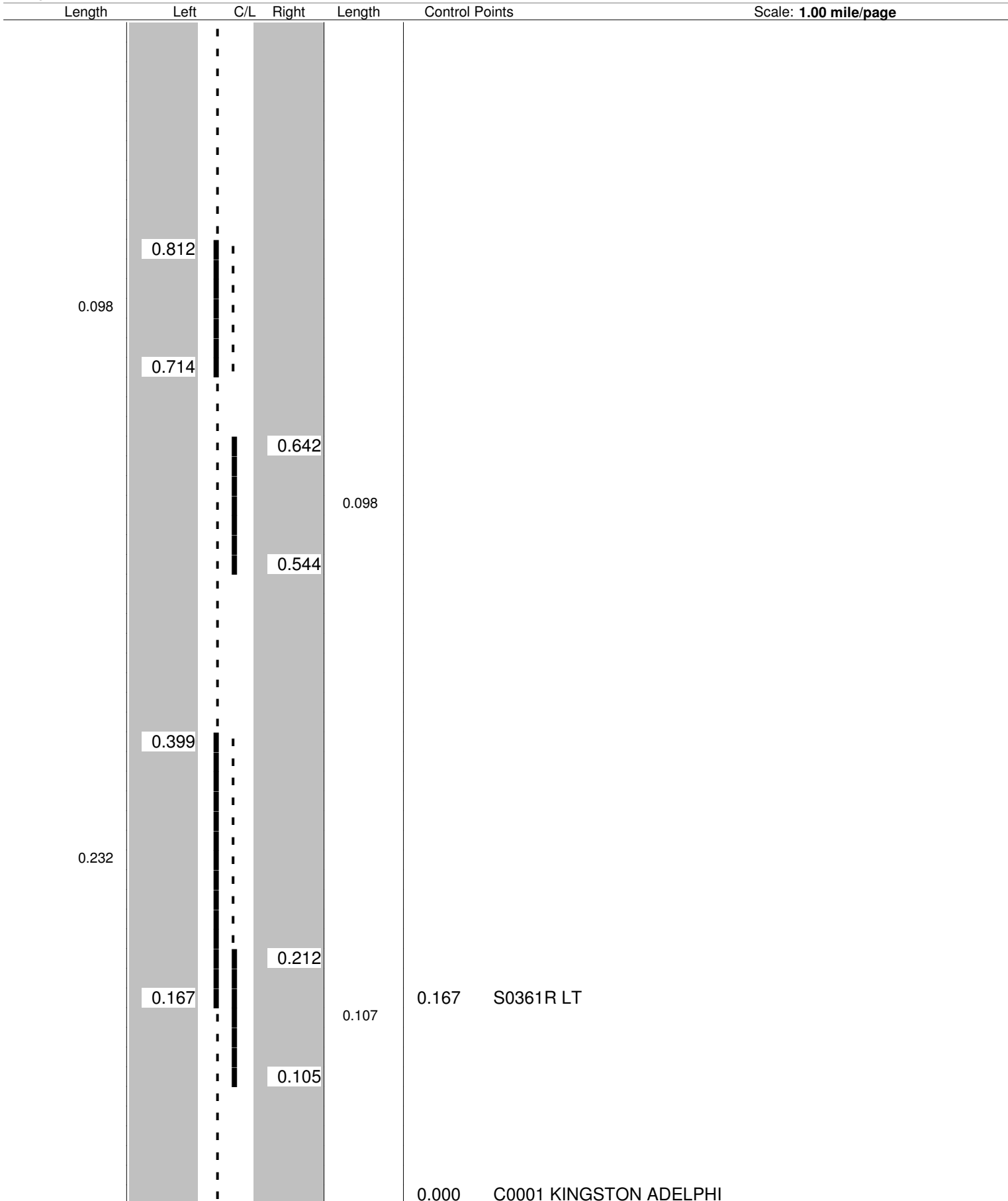
ODOT District 6
No Passing Zone Log (PIC)

Route: **0159R (SPICSR00159**C)**

Length: **9.401** Direction: **North**

From: **0.000 C0001 KINGSTON ADELPHI**

To: **9.401 ENTER FAI CO AT 0000**



Sheet total equivalent length of solid line: 0.774

Accum. total: 0.774

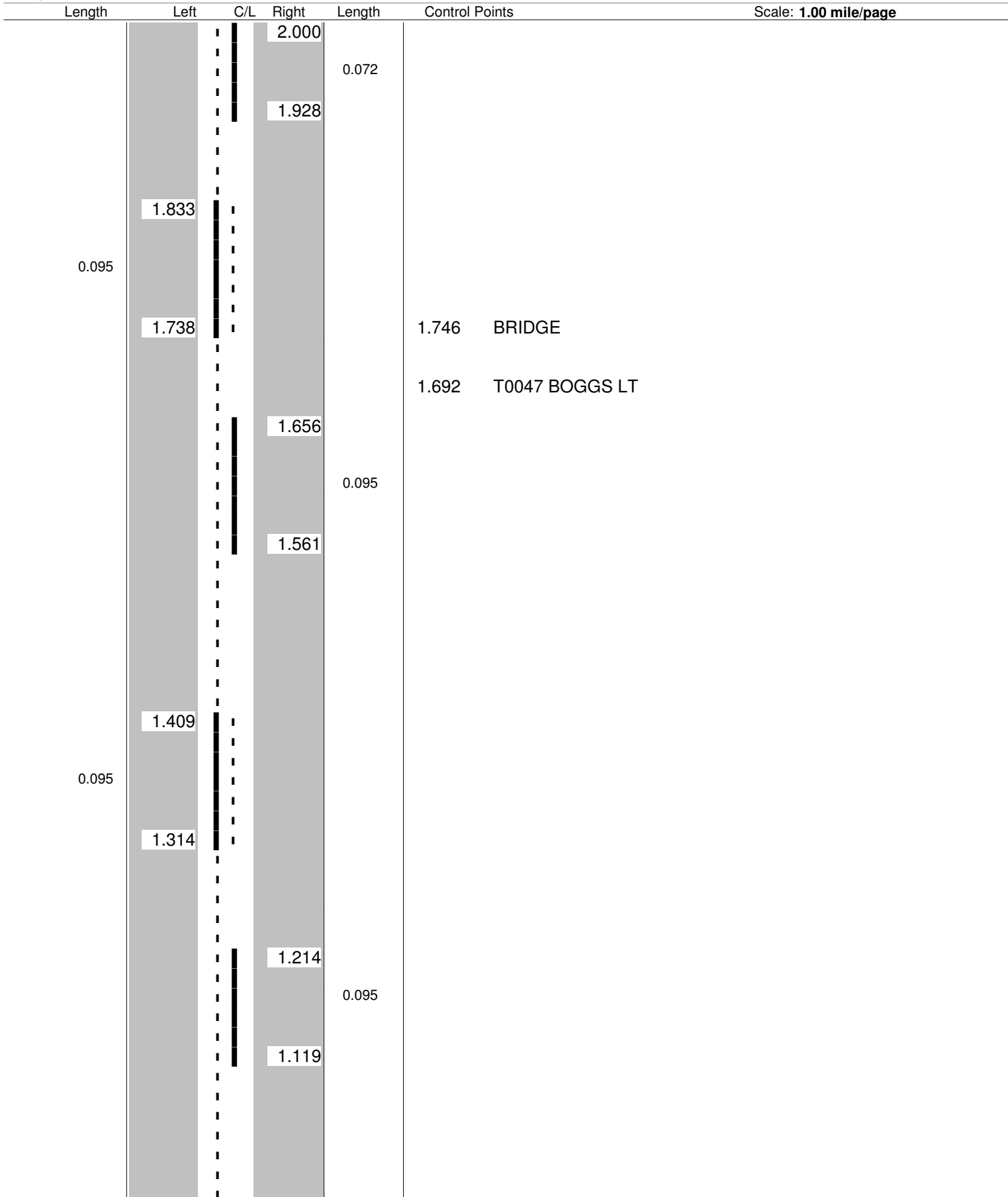
**ODOT District 6
No Passing Zone Log (PIC)**

Route: **0159R (SPICSR00159**C)**

From: **0.000 C0001 KINGSTON ADELPHI**

Length: **9.401** Direction: **North**

To: **9.401 ENTER FAI CO AT 0000**



Sheet total equivalent length of solid line: 0.702

Accum. total: 1.476

**ODOT District 6
No Passing Zone Log (PIC)**

Route: **0159R (SPICSR00159**C)**

From: **0.000 C0001 KINGSTON ADELPHI**

Length: **9.401** Direction: **North**

To: **9.401 ENTER FAI CO AT 0000**

Length	Left	C/L	Right	Length	Control Points	Scale: 1.00 mile/page
				2.985	T0053 MORRIS SALEM	
	2.765					
			2.595			
				0.111	2.546 C0011 HAYESVILLE	
			2.484			
0.667						
			2.288			
				0.288		
	2.098					
			2.000			

Sheet total equivalent length of solid line: 1.241

Accum. total: 2.717

**ODOT District 6
No Passing Zone Log (PIC)**

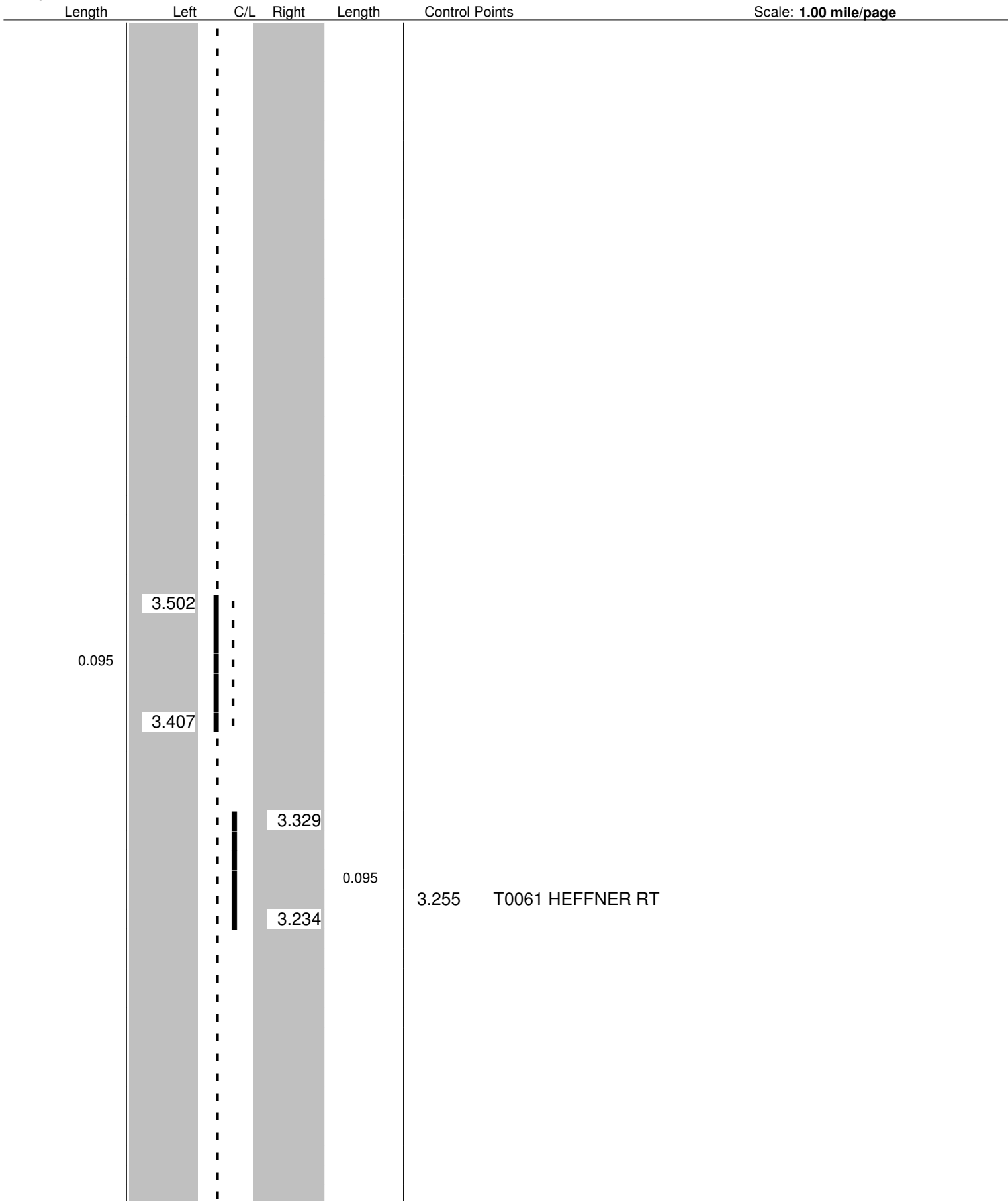
Route: **0159R (SPICSR00159**C)**

Length: **9.401**

Direction: **North**

From: **0.000 C0001 KINGSTON ADELPHI**

To: **9.401 ENTER FAI CO AT 0000**



ODOT District 6
No Passing Zone Log (PIC)

Route: **0159R (SPICSR00159**C)**

Length: **9.401**

Direction: **North**

From: **0.000 C0001 KINGSTON ADELPHI**

To: **9.401 ENTER FAI CO AT 0000**

Length	Left	C/L	Right	Length	Control Points	Scale: 1.00 mile/page
		-		4.989	MILE POST = 005	
		-		4.216	BRIDGE	
		-		4.007	MILE POST = 004	

**ODOT District 6
No Passing Zone Log (PIC)**

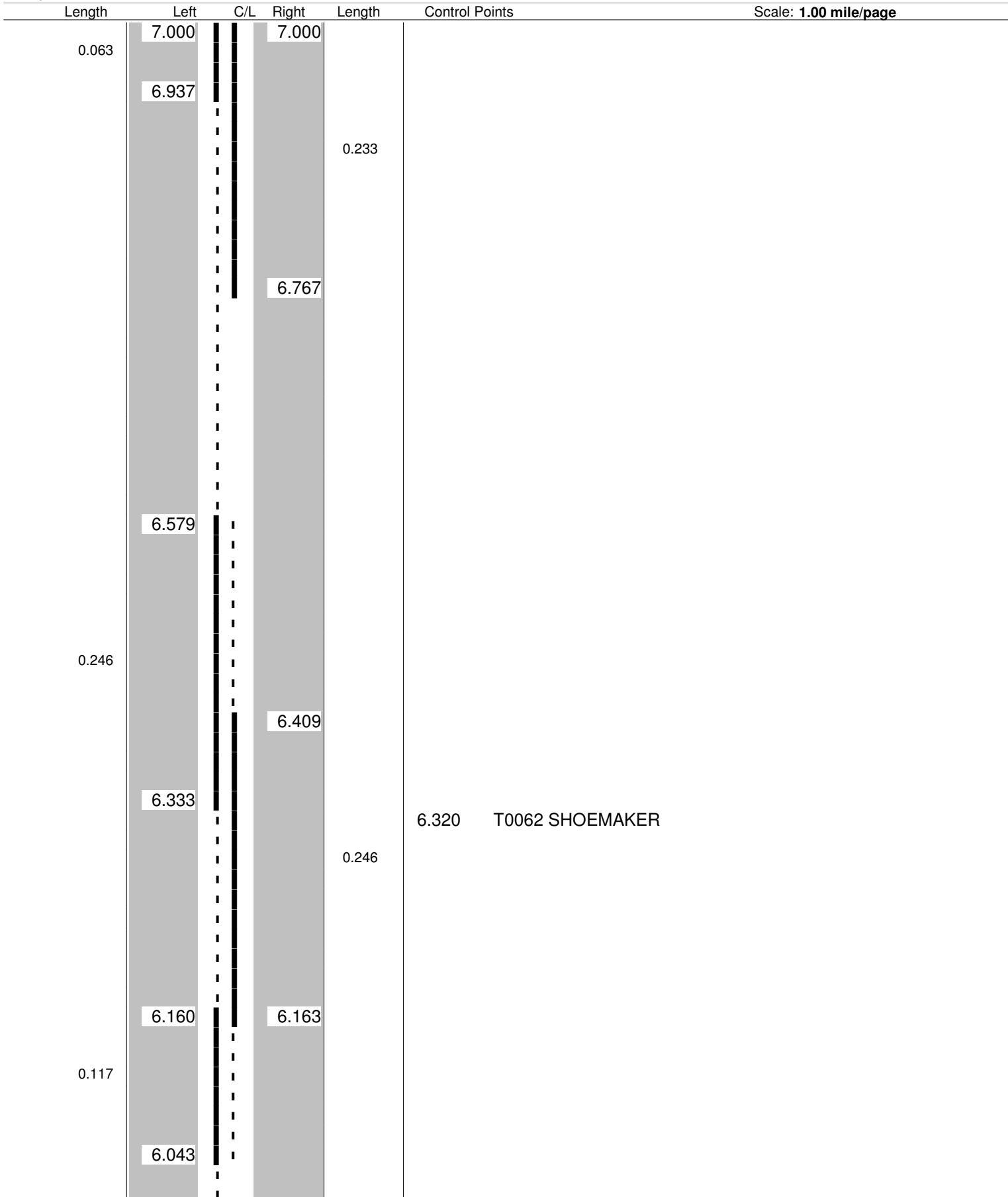
Route: **0159R (SPICSR00159**C)**

Length: **9.401**

Direction: **North**

From: **0.000 C0001 KINGSTON ADELPHI**

To: **9.401 ENTER FAI CO AT 0000**



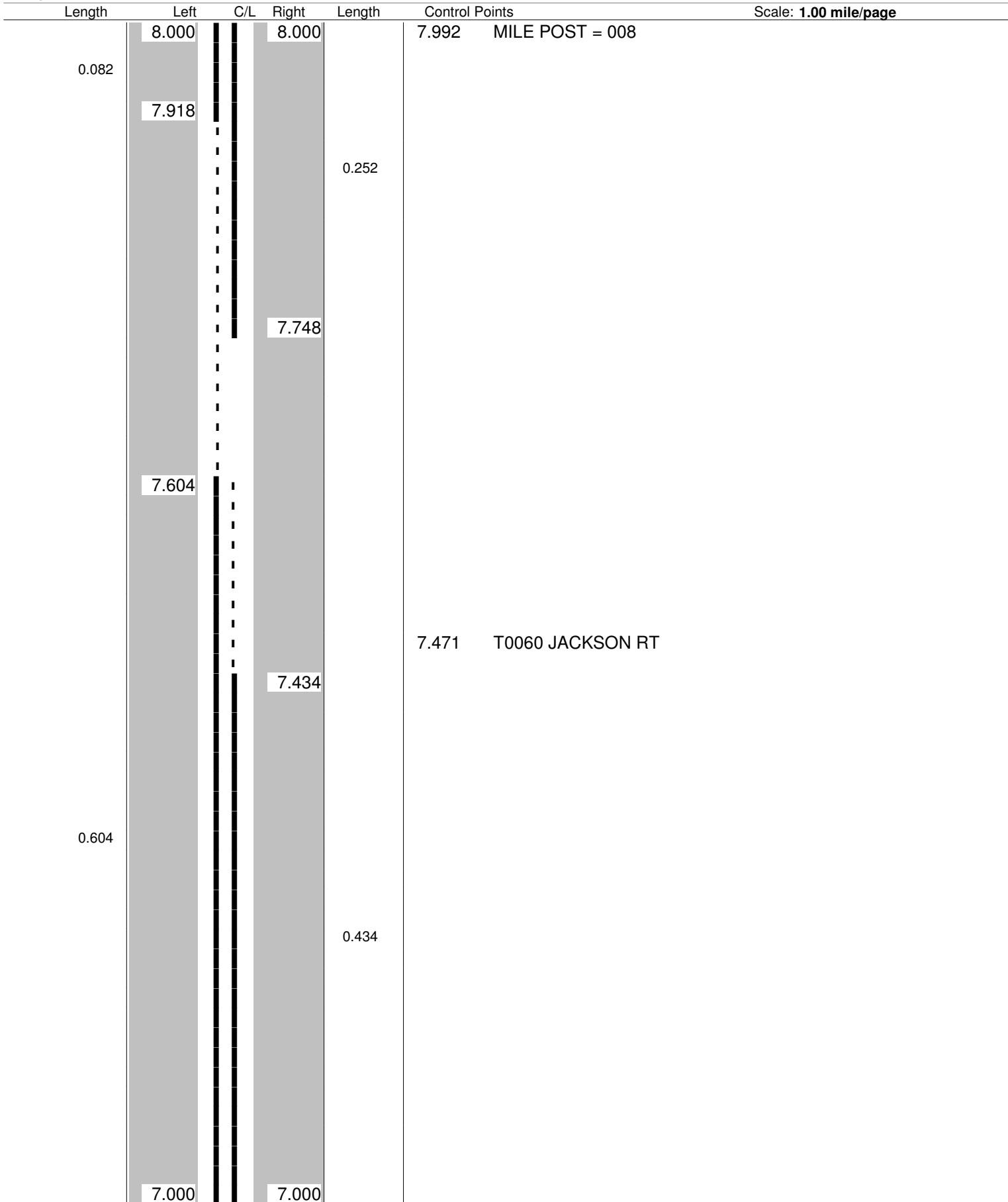
**ODOT District 6
No Passing Zone Log (PIC)**

Route: **0159R (SPICSR00159**C)**

From: **0.000 C0001 KINGSTON ADELPHI**

Length: **9.401** Direction: **North**

To: **9.401 ENTER FAI CO AT 0000**



ODOT District 6
No Passing Zone Log (PIC)


Route: **0159R (SPICSR00159**C)**

Length: **9.401**

Direction: **North**

From: **0.000 C0001 KINGSTON ADELPHI**

To: **9.401 ENTER FAI CO AT 0000**



Sheet total equivalent length of solid line: 2.000

Accum. total: 8.703

**ODOT District 6
No Passing Zone Log (PIC)**

Route: **0159R (SPICSR00159**C)**

From: **0.000 C0001 KINGSTON ADELPHI**

Length: **9.401** Direction: **North**

To: **9.401 ENTER FAI CO AT 0000**

Length	Left	C/L	Right	Length	Control Points	Scale: 1.00 mile/page
0.401	9.401		9.401	0.401	9.401 ENTER FAI CO AT 0000	
					9.280 C0064 HARRISON RT	
	9.000		9.000			