

ODOT Dist 8 - PRE Co - FINAL
No Passing Zone Log (PRE)

Route: **0122R**
 Length: **24.442**

Direction: **East**

From: **0.000 LEAVE IN STATE**
 To: **24.442 ENTER BUT CO**

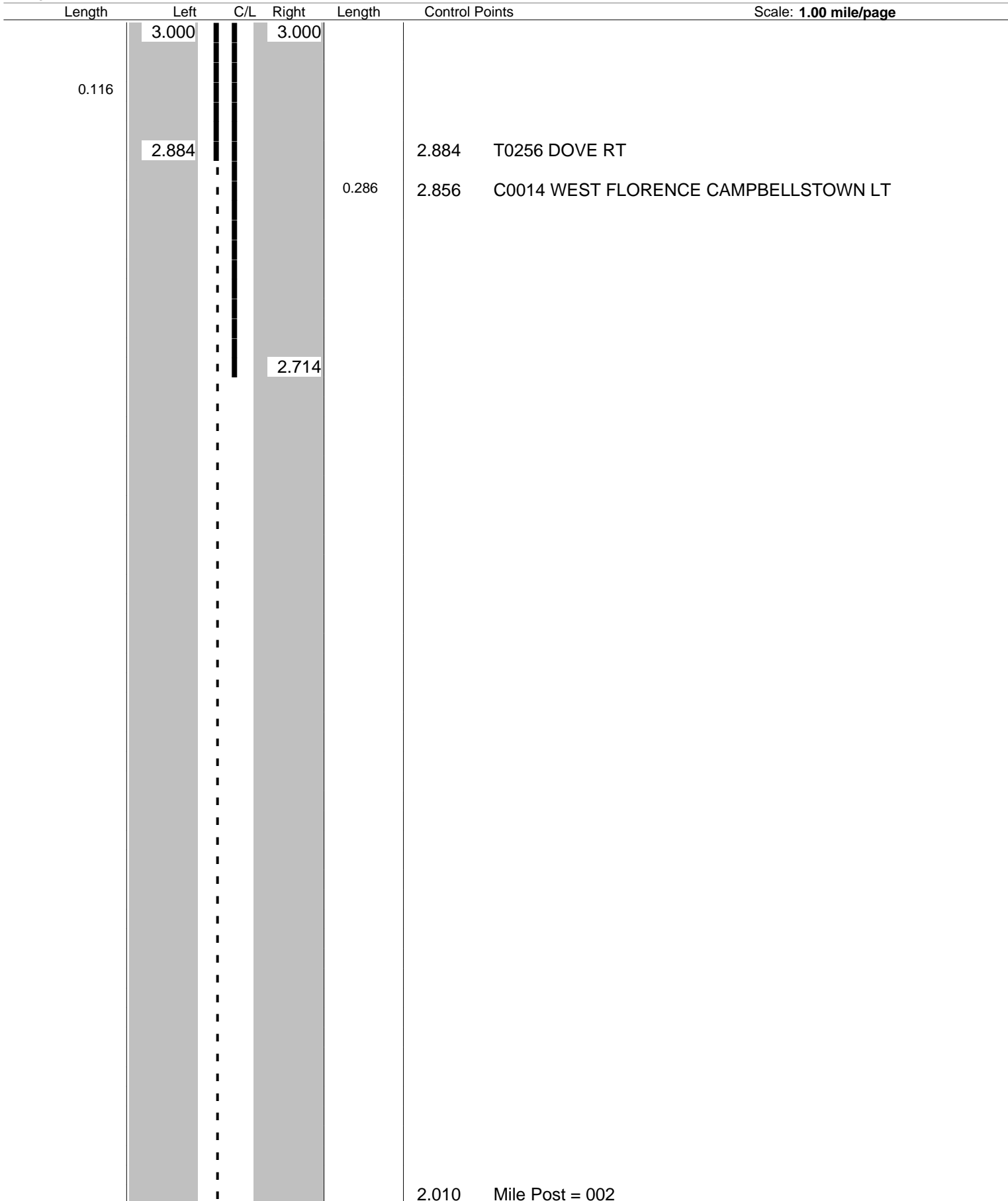
Length	Left	C/L	Right	Length	Control Points	Scale: 1.00 mile/page
				1.997	T0218 CONCORD FAIRHAVEN RT	
				1.838	C0041 WOLVERTON LT	
				1.553	BRIDGE	
				1.004	Mile Post = 001	

ODOT Dist 8 - PRE Co - FINAL
No Passing Zone Log (PRE)

Route: **0122R**
 Length: **24.442**

Direction: **East**

From: **0.000 LEAVE IN STATE**
 To: **24.442 ENTER BUT CO**

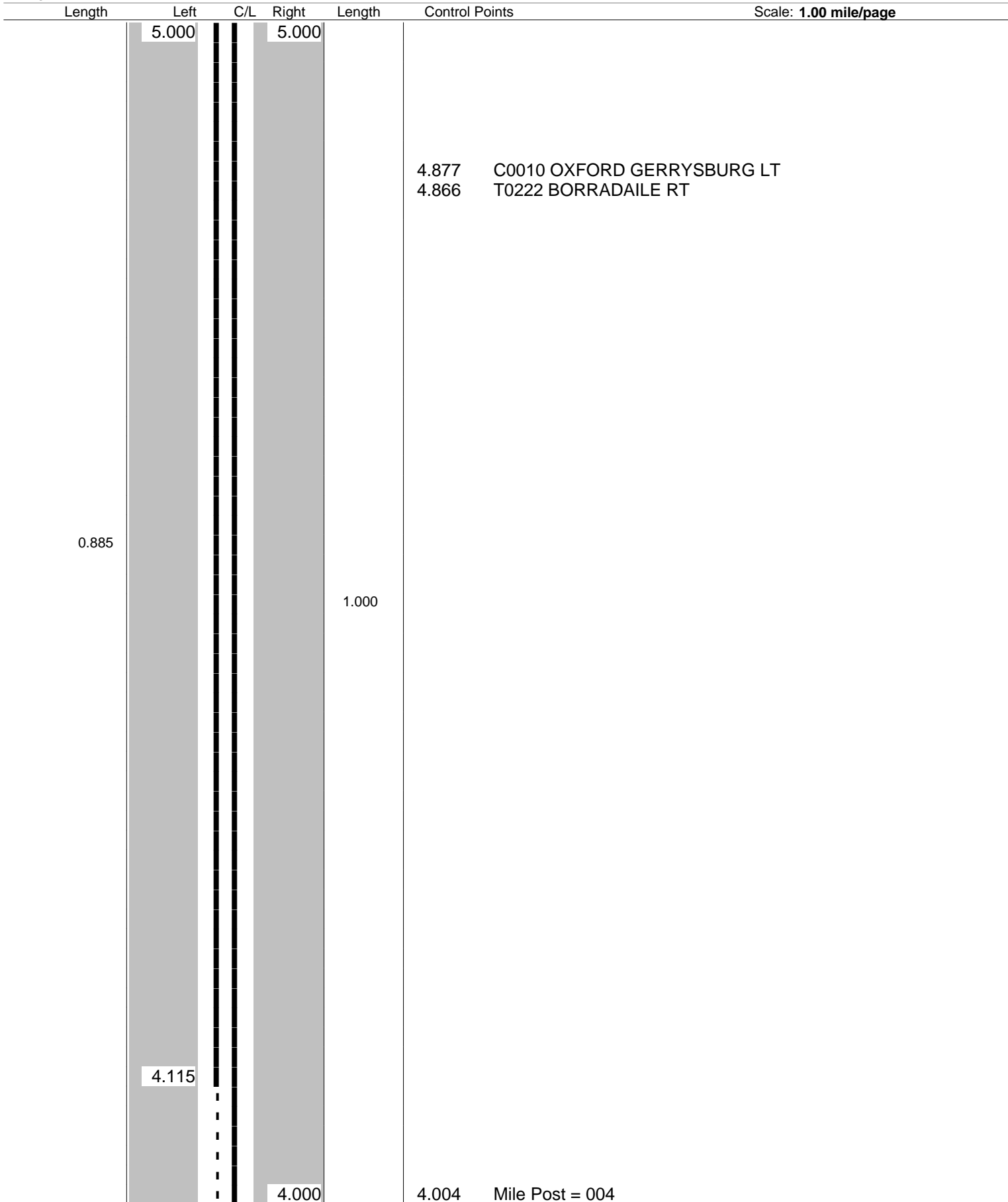


ODOT Dist 8 - PRE Co - FINAL
No Passing Zone Log (PRE)

Route: **0122R**
 Length: **24.442**

Direction: **East**

From: **0.000 LEAVE IN STATE**
 To: **24.442 ENTER BUT CO**



Sheet total equivalent length of solid line: 1.914

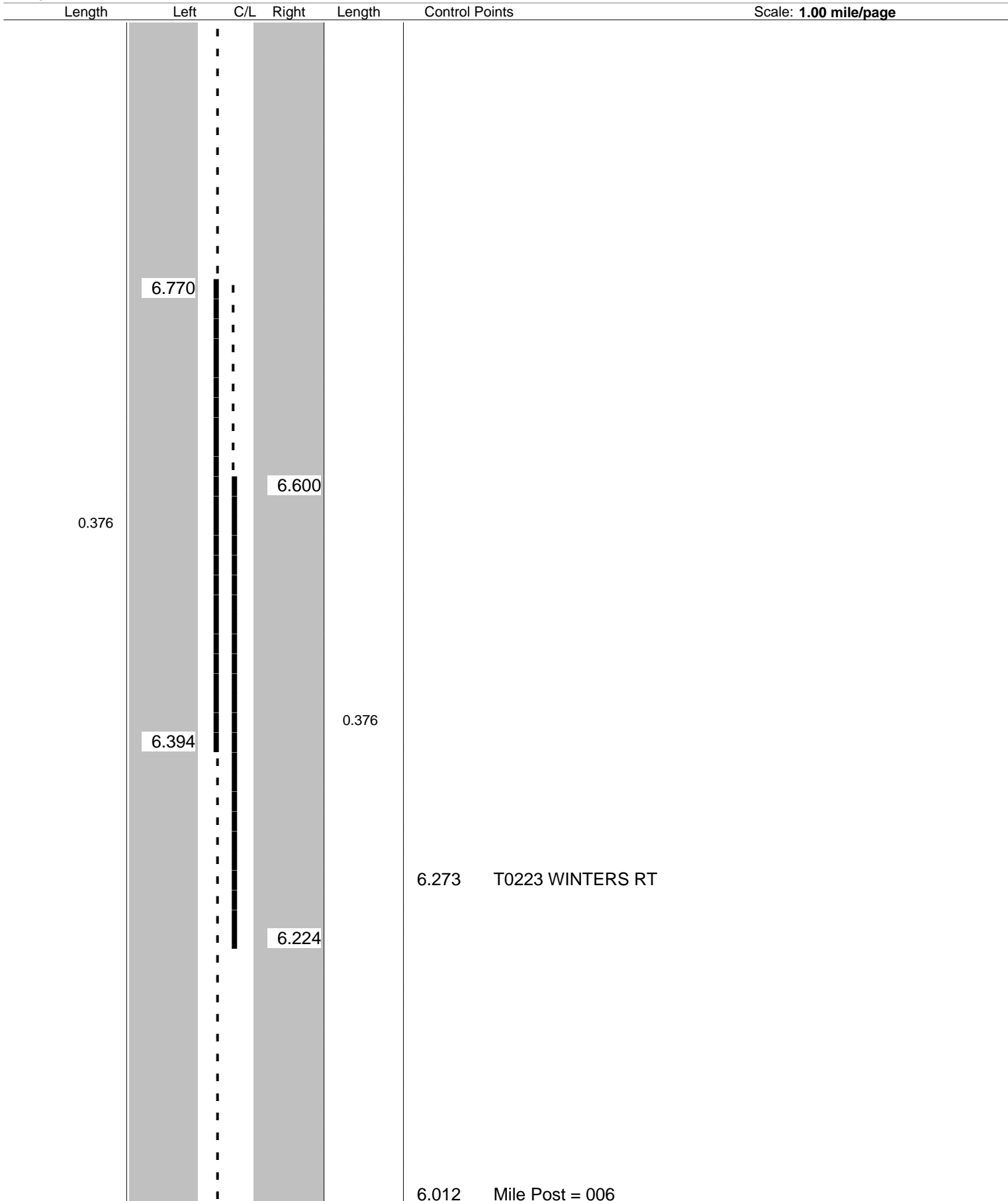
Accum. total: 3.726

ODOT Dist 8 - PRE Co - FINAL
No Passing Zone Log (PRE)

Route: **0122R**
 Length: **24.442**

Direction: **East**

From: **0.000 LEAVE IN STATE**
 To: **24.442 ENTER BUT CO**



ODOT Dist 8 - PRE Co - FINAL
No Passing Zone Log (PRE)

Route: **0122R**
 Length: **24.442**

Direction: **East**

From: **0.000 LEAVE IN STATE**
 To: **24.442 ENTER BUT CO**

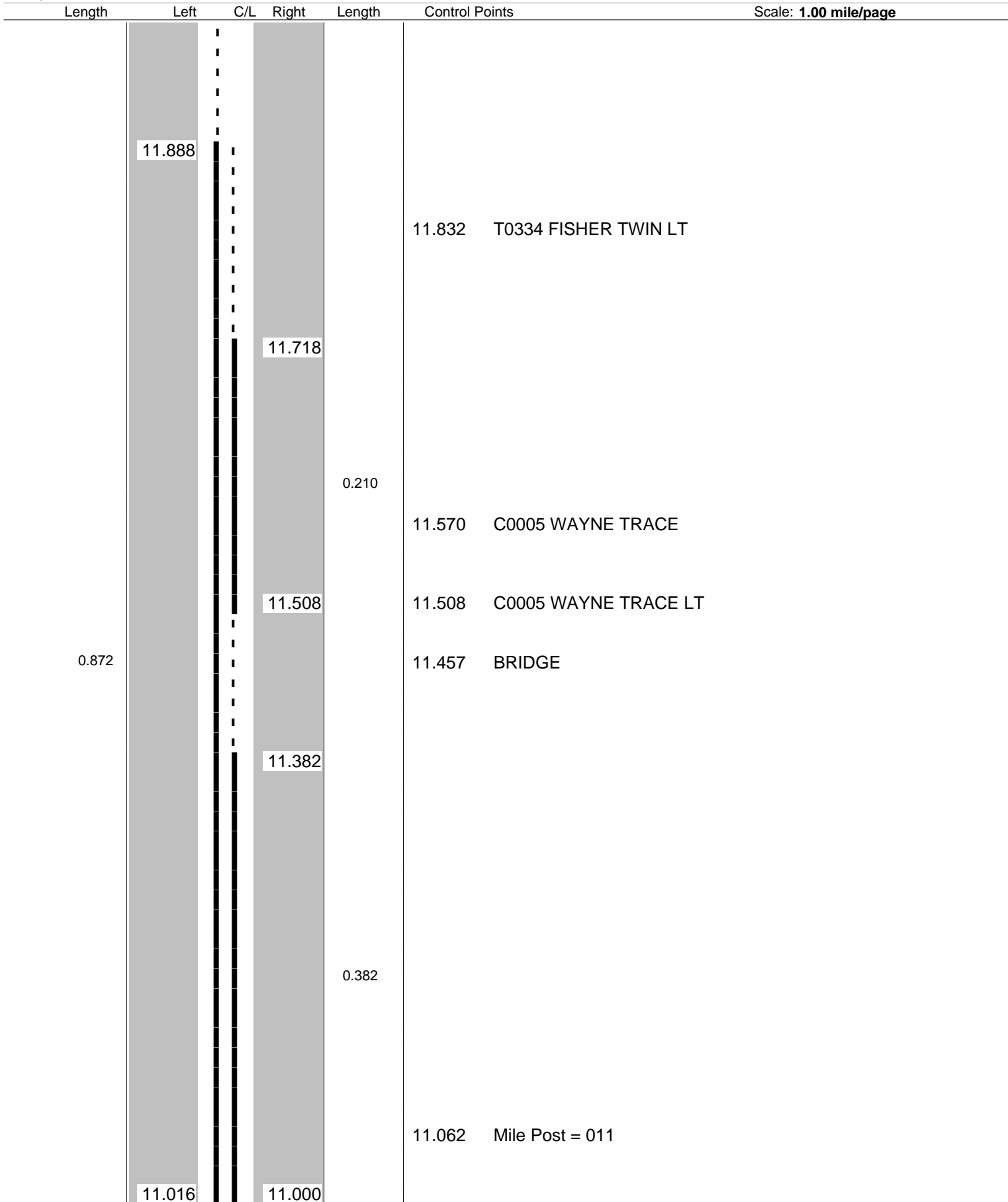
Length	Left	C/L	Right	Length	Control Points	Scale: 1.00 mile/page
			11.000			
				0.154		
			10.846			
					10.710 LEAVE EATON	

ODOT Dist 8 - PRE Co - FINAL
No Passing Zone Log (PRE)

Route: **0122R**
 Length: **24.442**

Direction: **East**

From: **0.000 LEAVE IN STATE**
 To: **24.442 ENTER BUT CO**



Sheet total equivalent length of solid line: 1.570

Accum. total: 7.814

ODOT Dist 8 - PRE Co - FINAL
No Passing Zone Log (PRE)

Route: **0122R**
 Length: **24.442**

Direction: **East**

From: **0.000 LEAVE IN STATE**
 To: **24.442 ENTER BUT CO**

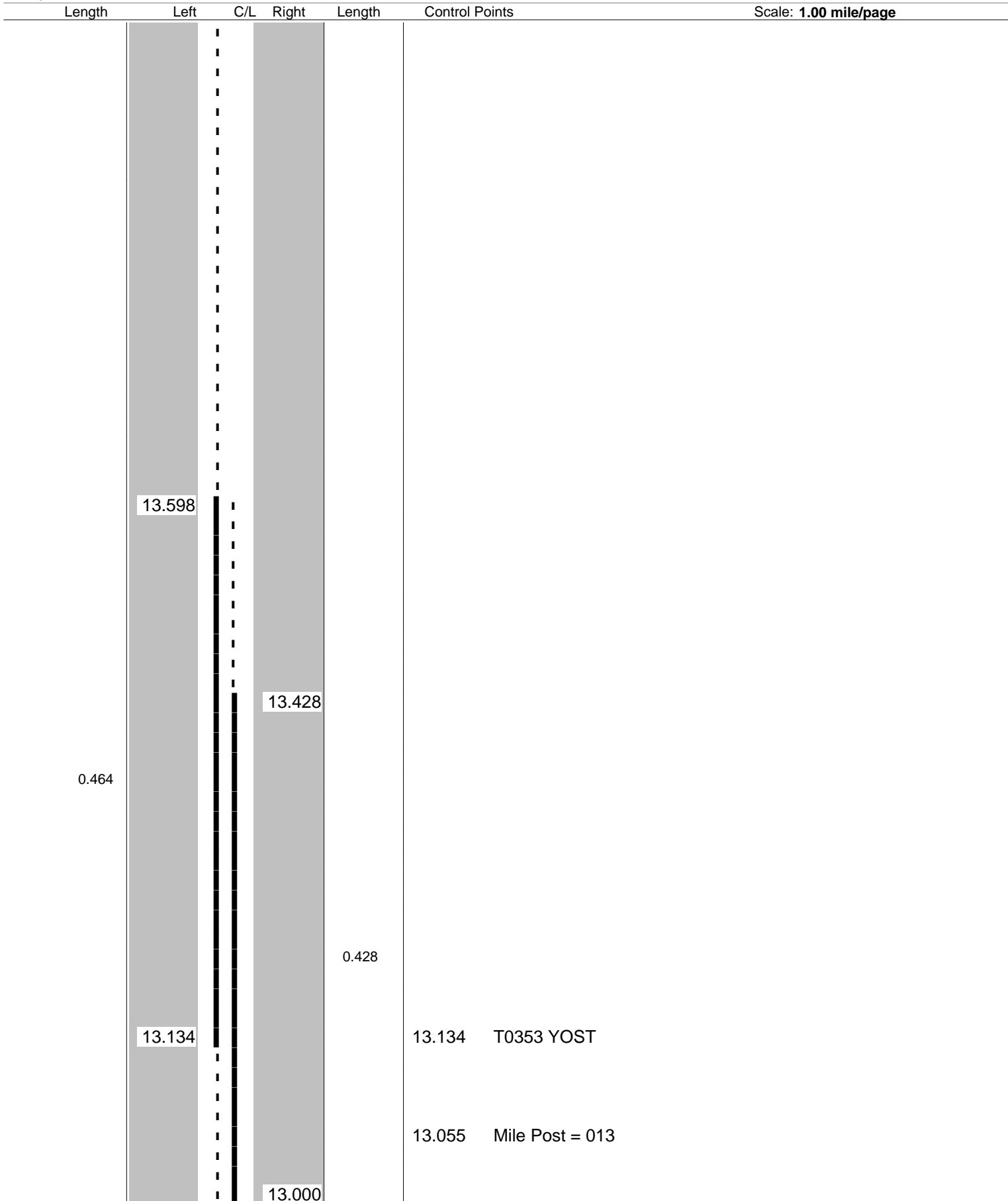
Length	Left	C/L	Right	Length	Control Points	Scale: 1.00 mile/page
			13.000 12.981	0.019		
					12.906 C0097 HALDERMAN LT	
					12.313 C0097 CONSOLIDATED RT	
					12.056 Mile Post = 012	

ODOT Dist 8 - PRE Co - FINAL
No Passing Zone Log (PRE)

Route: **0122R**
 Length: **24.442**

Direction: **East**

From: **0.000 LEAVE IN STATE**
 To: **24.442 ENTER BUT CO**



ODOT Dist 8 - PRE Co - FINAL
No Passing Zone Log (PRE)

Route: **0122R**
 Length: **24.442**

Direction: **East**

From: **0.000 LEAVE IN STATE**
 To: **24.442 ENTER BUT CO**

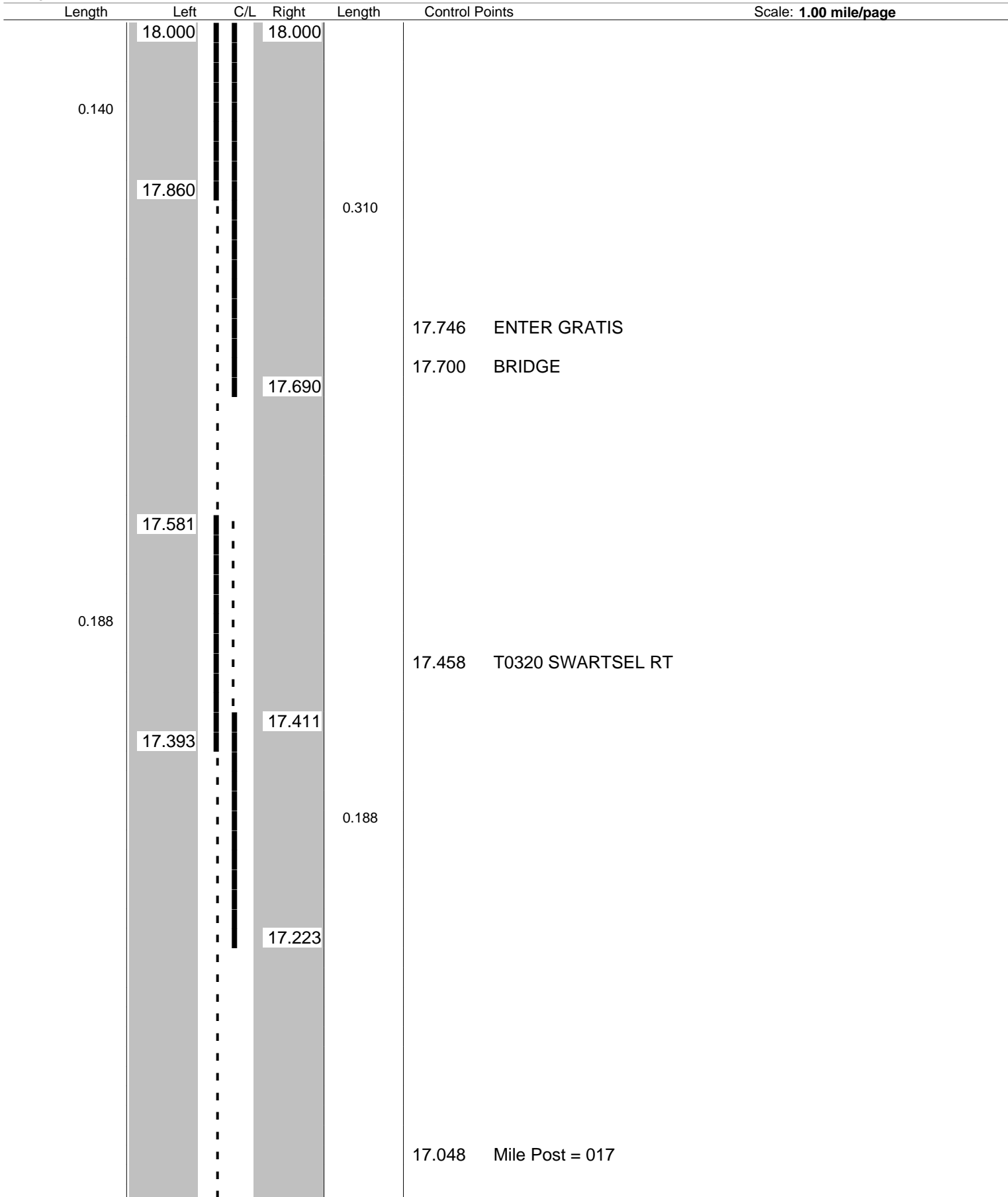
Length	Left	C/L	Right	Length	Control Points	Scale: 1.00 mile/page
	15.000					
0.326			14.812		14.920 T0345 CARLTON LT	
	14.674			0.308	14.696 C0065 QUAKER TRACE	
	14.550		14.504			
0.273			14.380		14.423 BRIDGE	
	14.277			0.273		
			14.107		14.040 Mile Post = 014	

ODOT Dist 8 - PRE Co - FINAL
No Passing Zone Log (PRE)

Route: **0122R**
 Length: **24.442**

Direction: **East**

From: **0.000 LEAVE IN STATE**
 To: **24.442 ENTER BUT CO**

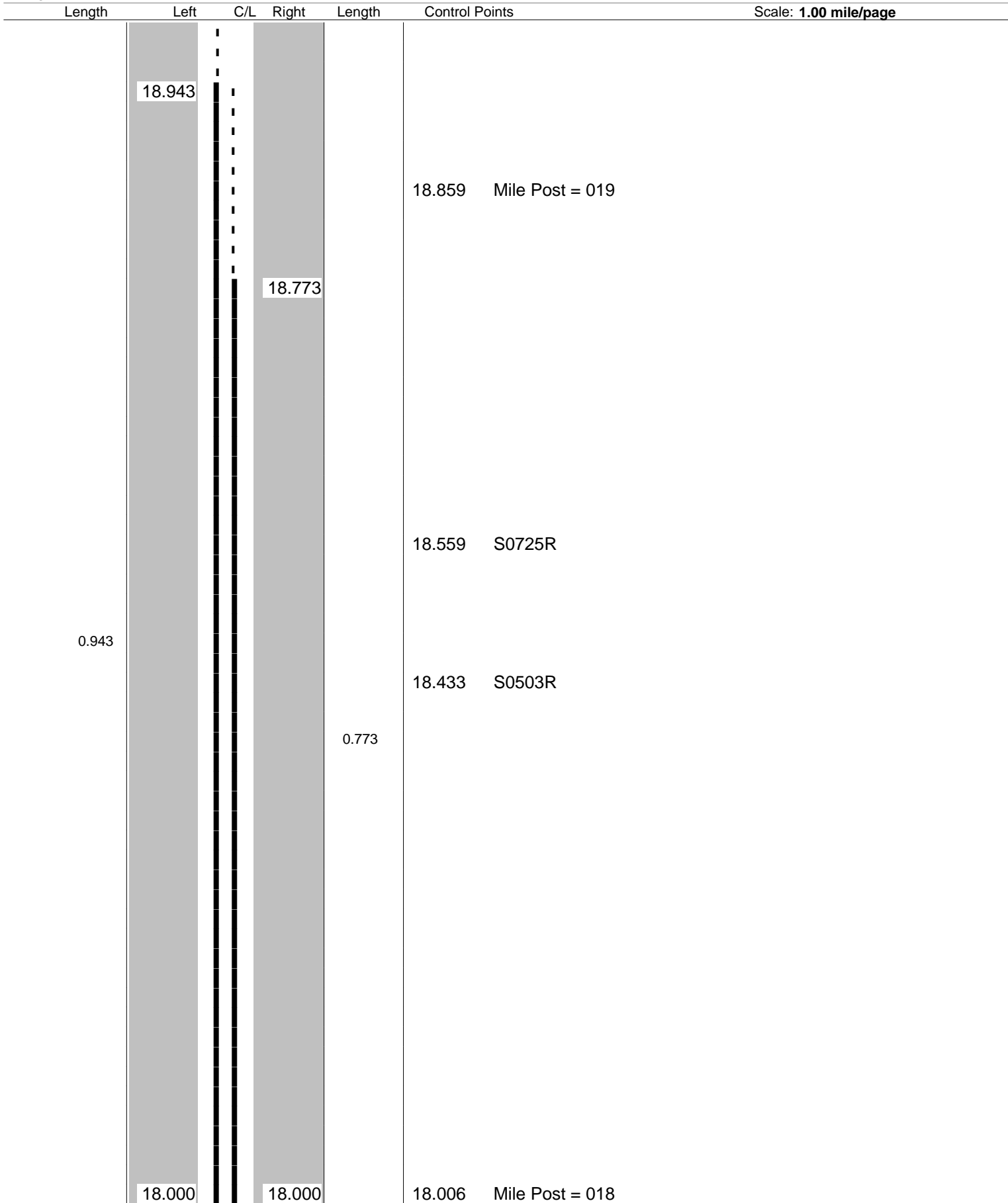


ODOT Dist 8 - PRE Co - FINAL
No Passing Zone Log (PRE)

Route: **0122R**
 Length: **24.442**

Direction: **East**

From: **0.000 LEAVE IN STATE**
 To: **24.442 ENTER BUT CO**

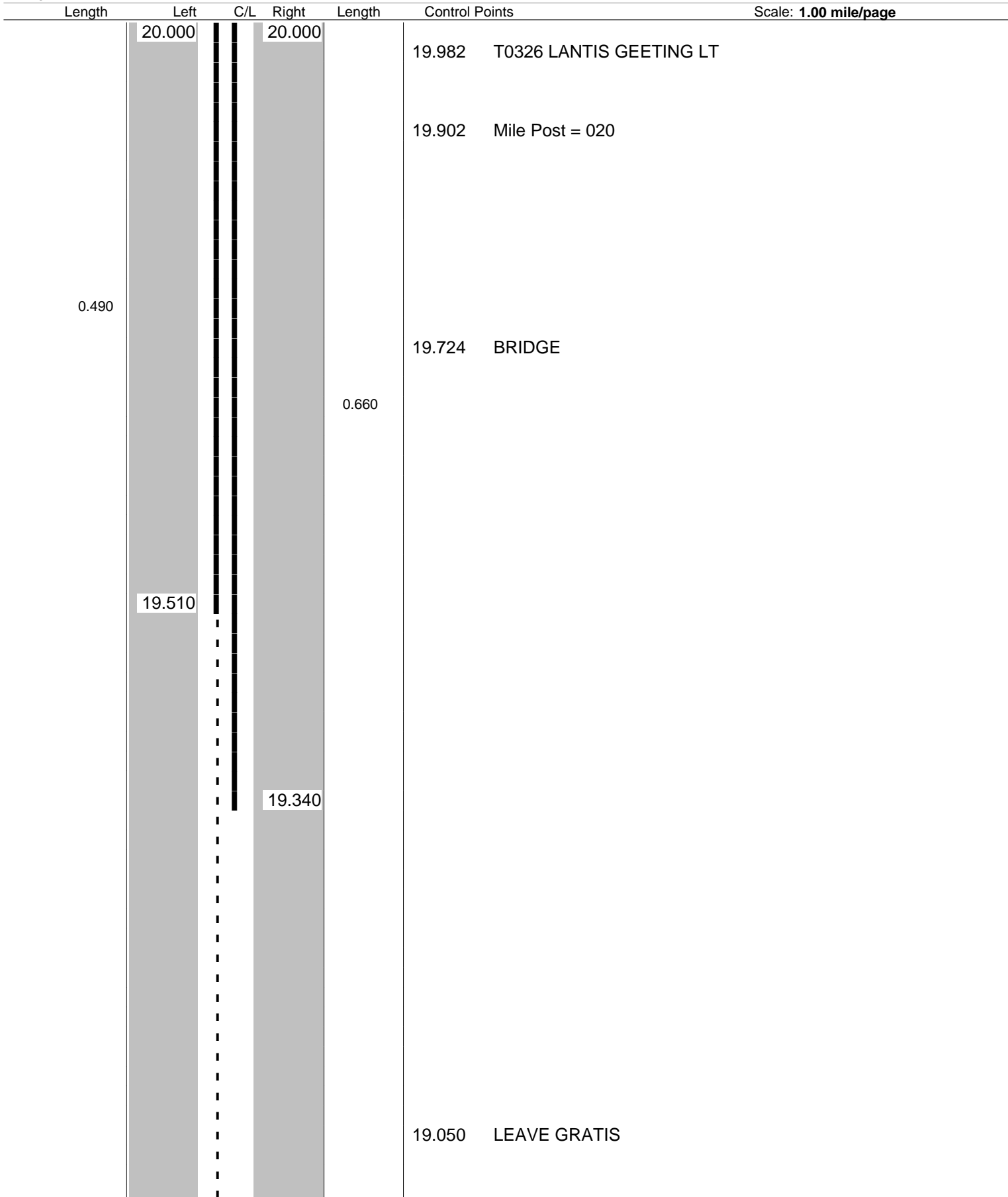


ODOT Dist 8 - PRE Co - FINAL
No Passing Zone Log (PRE)

Route: **0122R**
 Length: **24.442**

Direction: **East**

From: **0.000 LEAVE IN STATE**
 To: **24.442 ENTER BUT CO**




ODOT Dist 8 - PRE Co - FINAL
No Passing Zone Log (PRE)

Route: **0122R**
 Length: **24.442**

Direction: **East**

From: **0.000 LEAVE IN STATE**
 To: **24.442 ENTER BUT CO**



Sheet total equivalent length of solid line: 2.000


Accum. total: 17.153

ODOT Dist 8 - PRE Co - FINAL
No Passing Zone Log (PRE)

Route: **0122R**
 Length: **24.442**

Direction: **East**

From: **0.000 LEAVE IN STATE**
 To: **24.442 ENTER BUT CO**




ODOT Dist 8 - PRE Co - FINAL
No Passing Zone Log (PRE)

Route: **0122R**
 Length: **24.442**

Direction: **East**

From: **0.000 LEAVE IN STATE**
 To: **24.442 ENTER BUT CO**



Sheet total equivalent length of solid line: 2.000

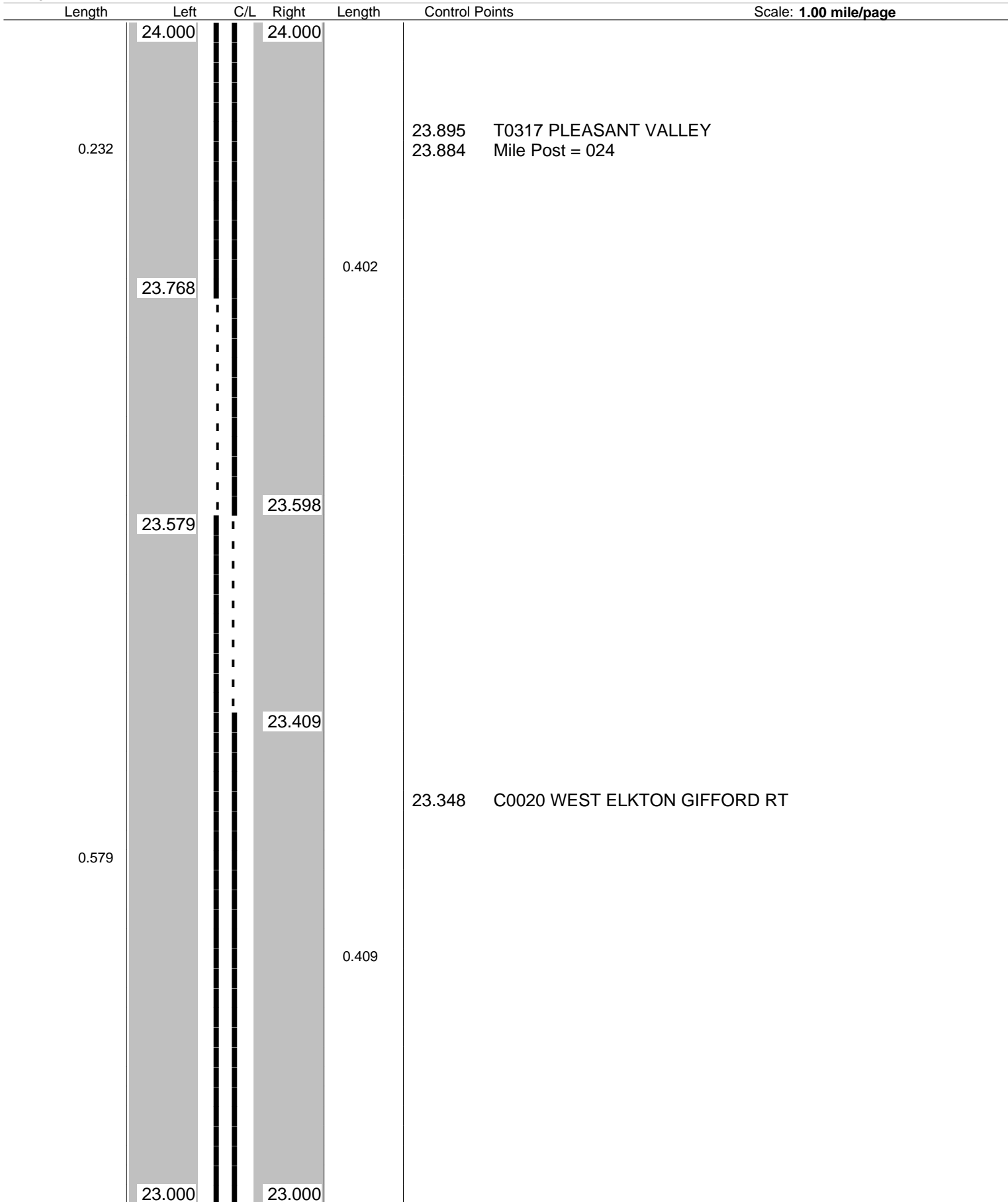
Accum. total: 21.153

ODOT Dist 8 - PRE Co - FINAL
No Passing Zone Log (PRE)

Route: **0122R**
 Length: **24.442**

Direction: **East**

From: **0.000 LEAVE IN STATE**
 To: **24.442 ENTER BUT CO**



ODOT Dist 8 - PRE Co - FINAL
No Passing Zone Log (PRE)

Route: **0122R**
 Length: **24.442**

Direction: **East**

From: **0.000 LEAVE IN STATE**
 To: **24.442 ENTER BUT CO**

