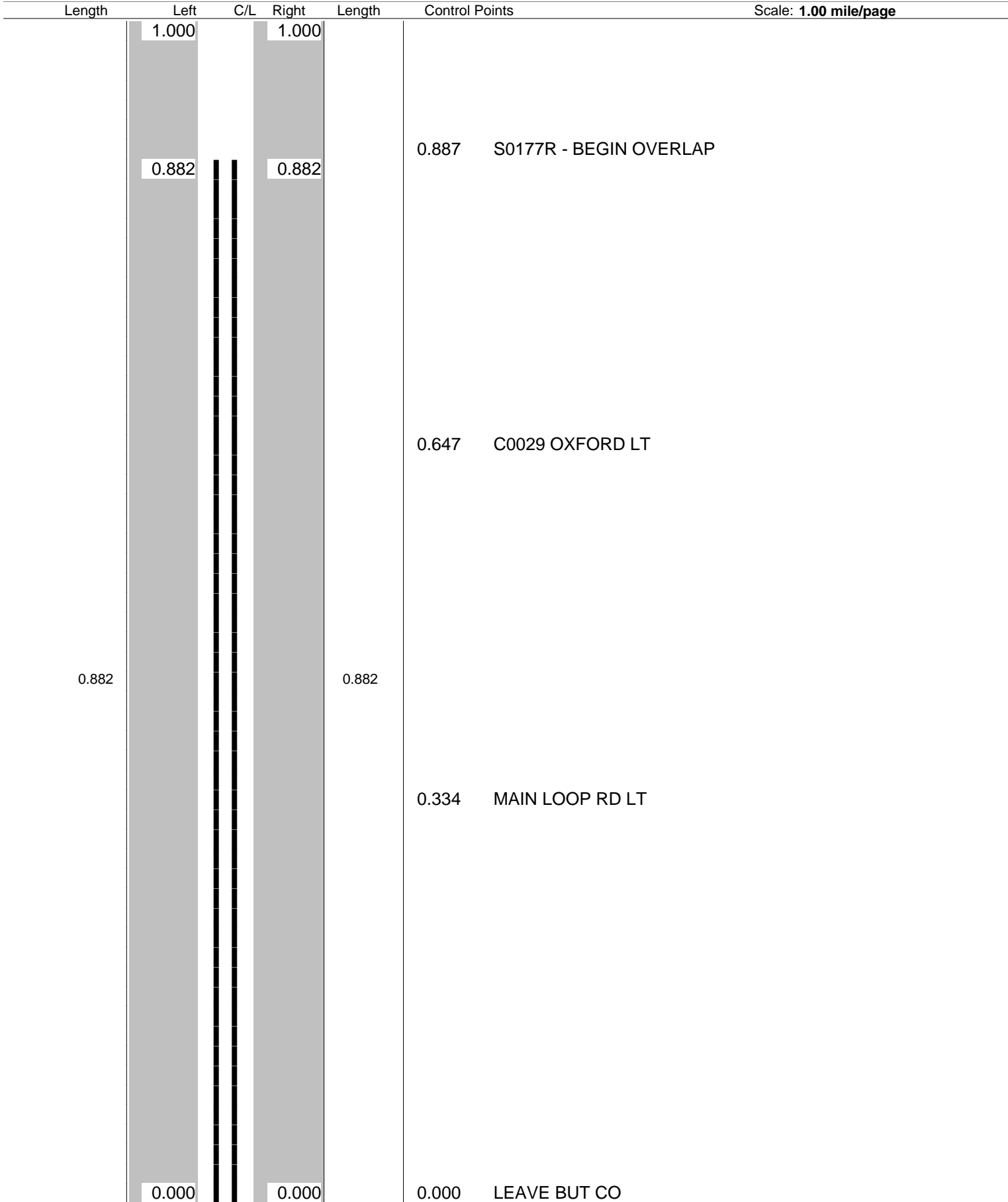


ODOT Dist 8 - PRE Co - FINAL
No Passing Zone Log (PRE)

Route: **0732R**
 Length: **15.809**

Direction: **North**

From: **0.000 LEAVE BUT CO**
 To: **15.809 ENTER EATON**



ODOT Dist 8 - PRE Co - FINAL
No Passing Zone Log (PRE)

Route: **0732R**
 Length: **15.809**

Direction: **North**

From: **0.000 LEAVE BUT CO**
 To: **15.809 ENTER EATON**

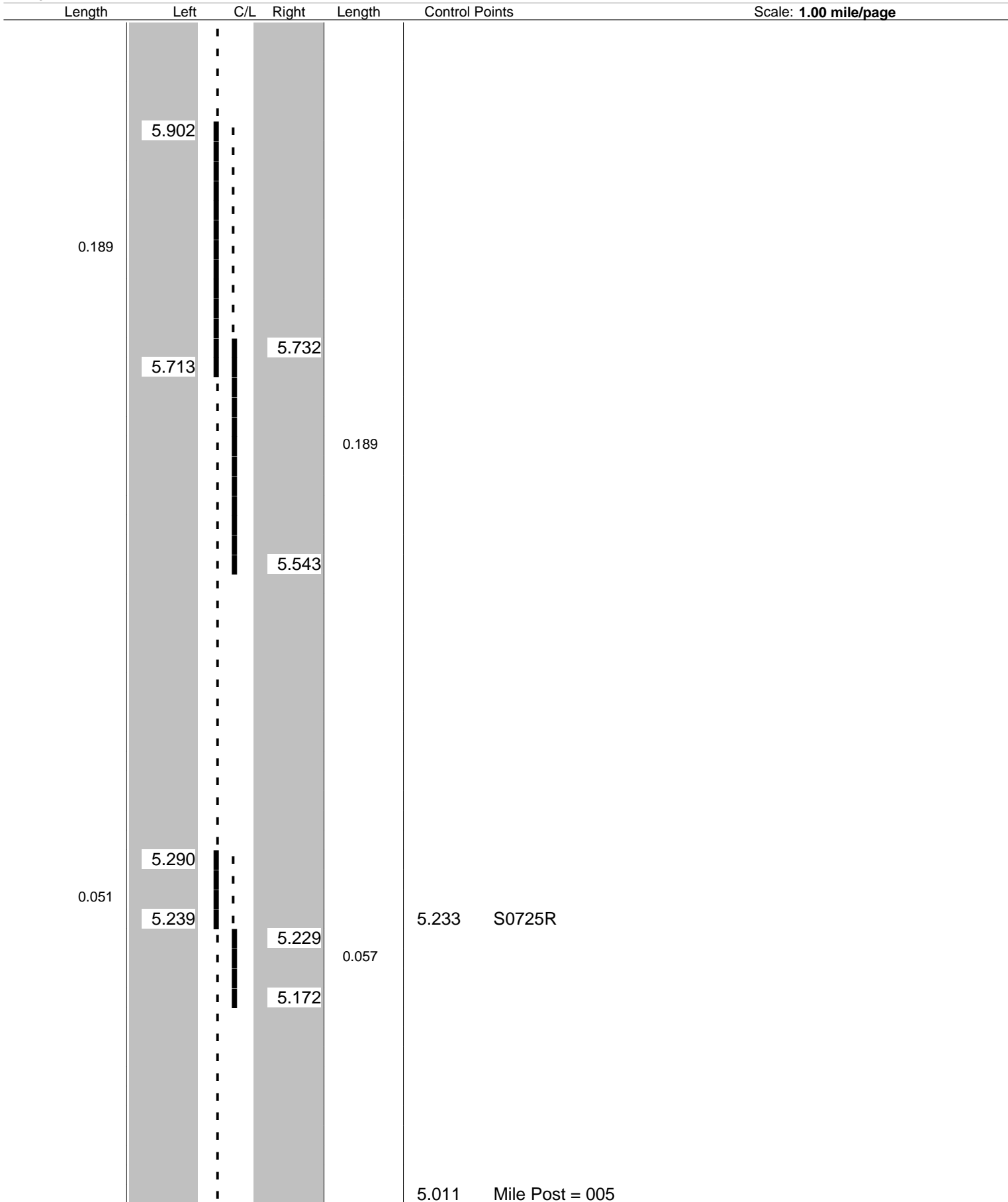
Length	Left	C/L	Right	Length	Control Points	Scale: 1.00 mile/page
0.189	3.910					
	3.721		3.721	0.100	3.721 C0024 CAMDEN COLLEGE CORNER	
			3.621			
0.057	3.491					
	3.434				3.420 S0177R - END OVERLAP	

ODOT Dist 8 - PRE Co - FINAL
No Passing Zone Log (PRE)

Route: **0732R**
 Length: **15.809**

Direction: **North**

From: **0.000 LEAVE BUT CO**
 To: **15.809 ENTER EATON**



Sheet total equivalent length of solid line: 0.731

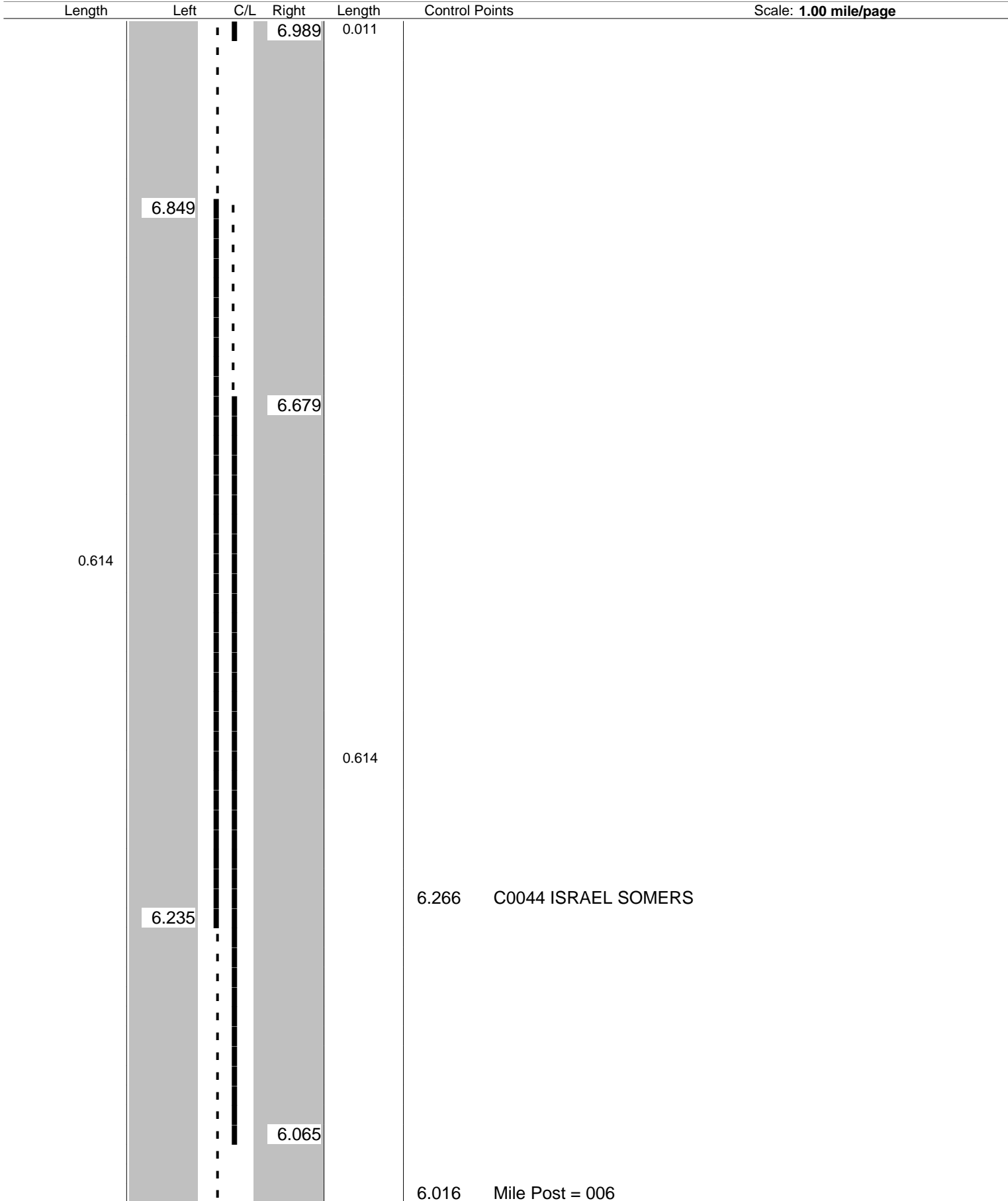
Accum. total: 3.233

ODOT Dist 8 - PRE Co - FINAL
No Passing Zone Log (PRE)

Route: **0732R**
 Length: **15.809**

Direction: **North**

From: **0.000 LEAVE BUT CO**
 To: **15.809 ENTER EATON**



Sheet total equivalent length of solid line: 1.378

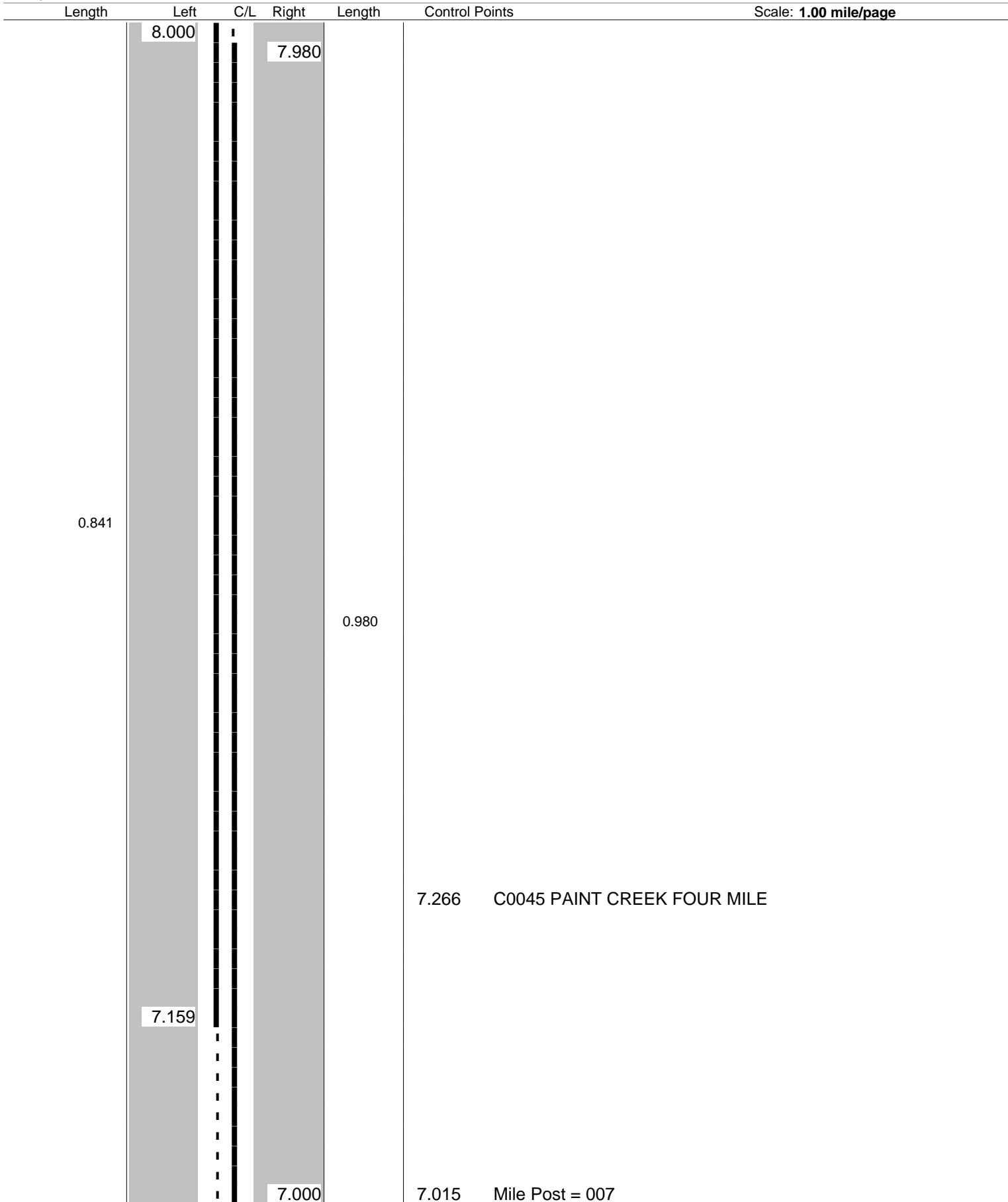
Accum. total: 4.611

ODOT Dist 8 - PRE Co - FINAL
No Passing Zone Log (PRE)

Route: **0732R**
 Length: **15.809**

Direction: **North**

From: **0.000 LEAVE BUT CO**
 To: **15.809 ENTER EATON**



Sheet total equivalent length of solid line: 1.866

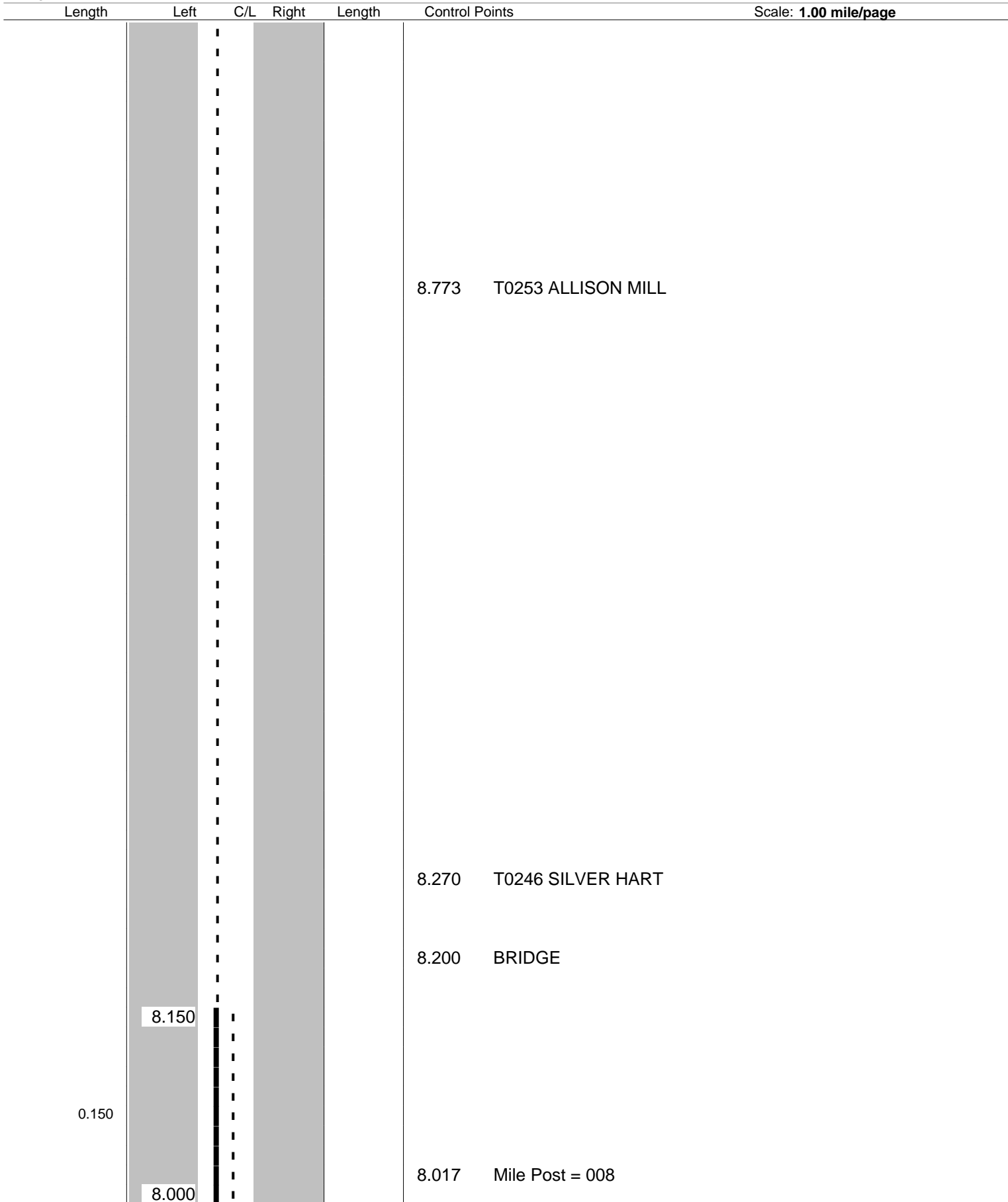
Accum. total: 6.477

ODOT Dist 8 - PRE Co - FINAL
No Passing Zone Log (PRE)

Route: **0732R**
 Length: **15.809**

Direction: **North**

From: **0.000 LEAVE BUT CO**
 To: **15.809 ENTER EATON**

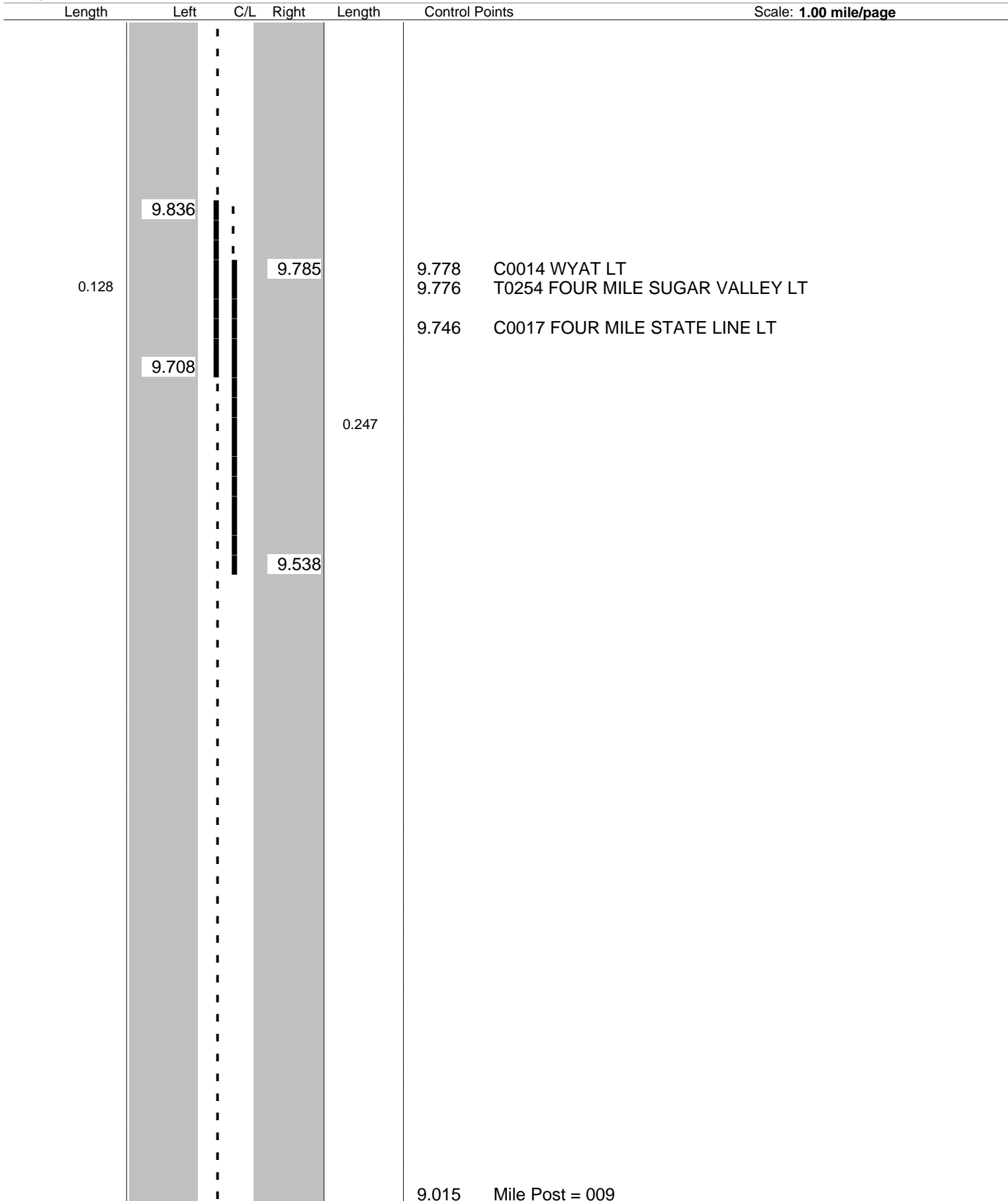


ODOT Dist 8 - PRE Co - FINAL
No Passing Zone Log (PRE)

Route: **0732R**
 Length: **15.809**

Direction: **North**

From: **0.000 LEAVE BUT CO**
 To: **15.809 ENTER EATON**



Sheet total equivalent length of solid line: 0.606

Accum. total: 7.483

ODOT Dist 8 - PRE Co - FINAL
No Passing Zone Log (PRE)

Route: **0732R**
 Length: **15.809**

Direction: **North**

From: **0.000 LEAVE BUT CO**
 To: **15.809 ENTER EATON**

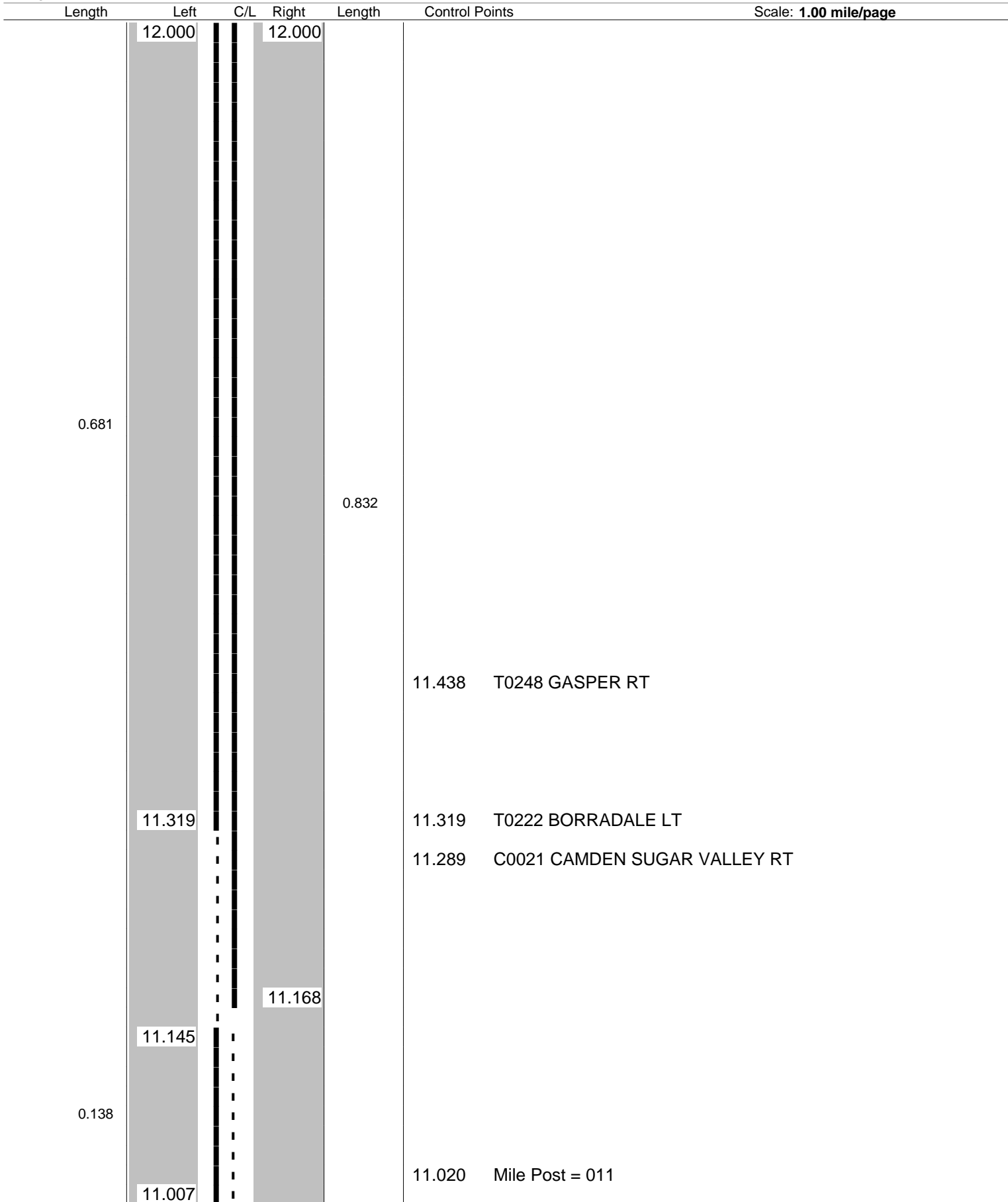
Length	Left	C/L	Right	Length	Control Points	Scale: 1.00 mile/page
			10.975			
			10.837	0.138		
	10.740					
0.155						
	10.585		10.585		10.585 T0220 WILKINSON LT	
				0.166		
			10.419			
	10.327					
0.115						
	10.212					
			10.157			
				0.115		
			10.042			
					10.018 Mile Post = 010	

ODOT Dist 8 - PRE Co - FINAL
No Passing Zone Log (PRE)

Route: **0732R**
 Length: **15.809**

Direction: **North**

From: **0.000 LEAVE BUT CO**
 To: **15.809 ENTER EATON**



Sheet total equivalent length of solid line: 1.731


Accum. total: 10.153

ODOT Dist 8 - PRE Co - FINAL
No Passing Zone Log (PRE)

Route: **0732R**
 Length: **15.809**

Direction: **North**

From: **0.000 LEAVE BUT CO**
 To: **15.809 ENTER EATON**

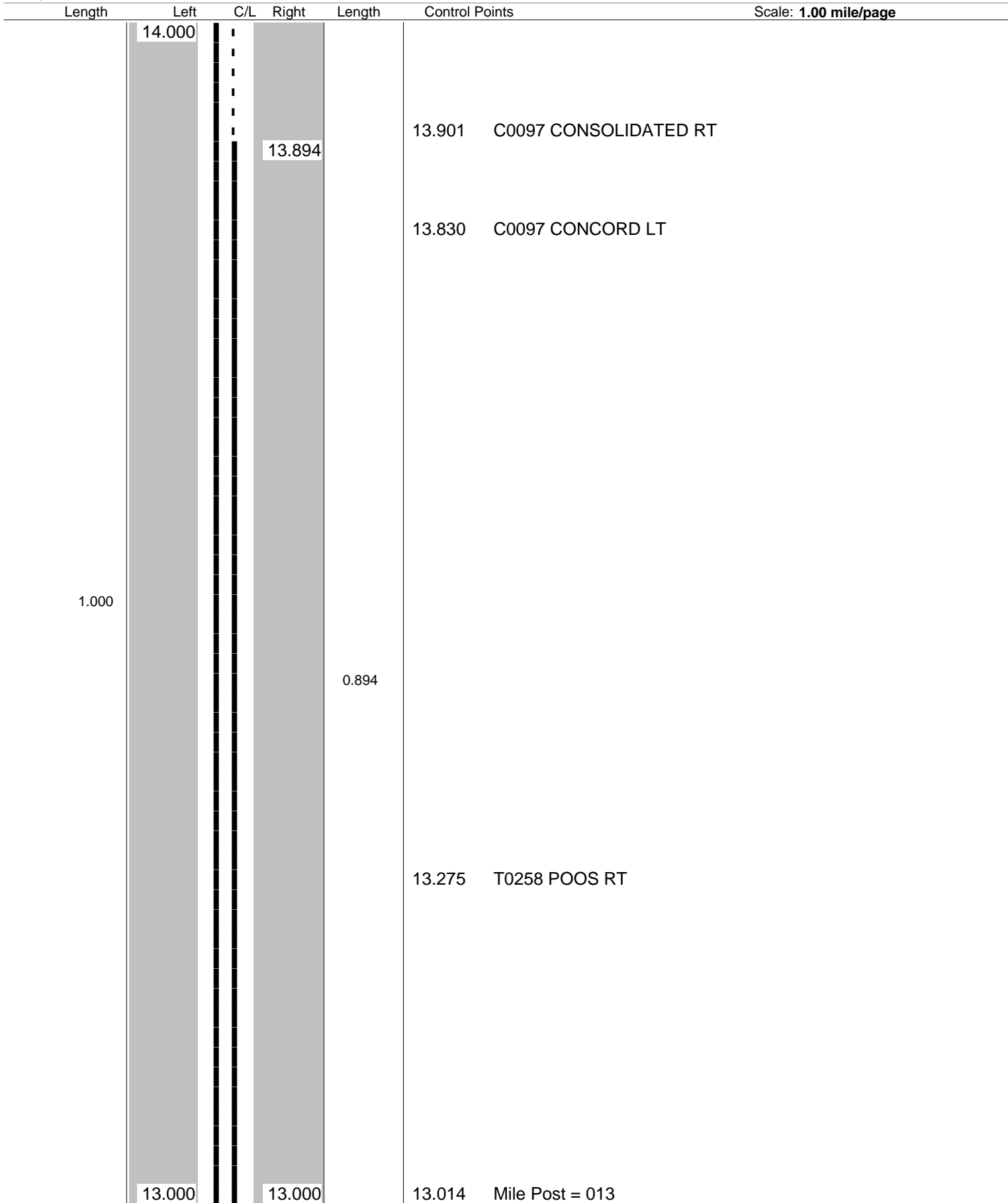


ODOT Dist 8 - PRE Co - FINAL
No Passing Zone Log (PRE)

Route: **0732R**
 Length: **15.809**

Direction: **North**

From: **0.000 LEAVE BUT CO**
 To: **15.809 ENTER EATON**



Sheet total equivalent length of solid line: 1.921

Accum. total: 14.074

ODOT Dist 8 - PRE Co - FINAL
No Passing Zone Log (PRE)

Route: **0732R**
 Length: **15.809**

Direction: **North**

From: **0.000 LEAVE BUT CO**
 To: **15.809 ENTER EATON**

Length	Left	C/L	Right	Length	Control Points	Scale: 1.00 mile/page
0.213	14.968					
			14.798	0.213	14.798 T0251 CASSEL LT	
	14.755					
			14.585			
	14.565					
0.280			14.395			
				0.280		
	14.285					
			14.115		14.098 T0225 PAINT CREEK RT	
	14.064					
0.064					14.027 Mile Post = 014	
	14.000					

ODOT Dist 8 - PRE Co - FINAL
No Passing Zone Log (PRE)

Route: **0732R**
 Length: **15.809**

Direction: **North**

From: **0.000 LEAVE BUT CO**
 To: **15.809 ENTER EATON**

