

**ODOT District 1  
No Passing Zone Log (PUT)**

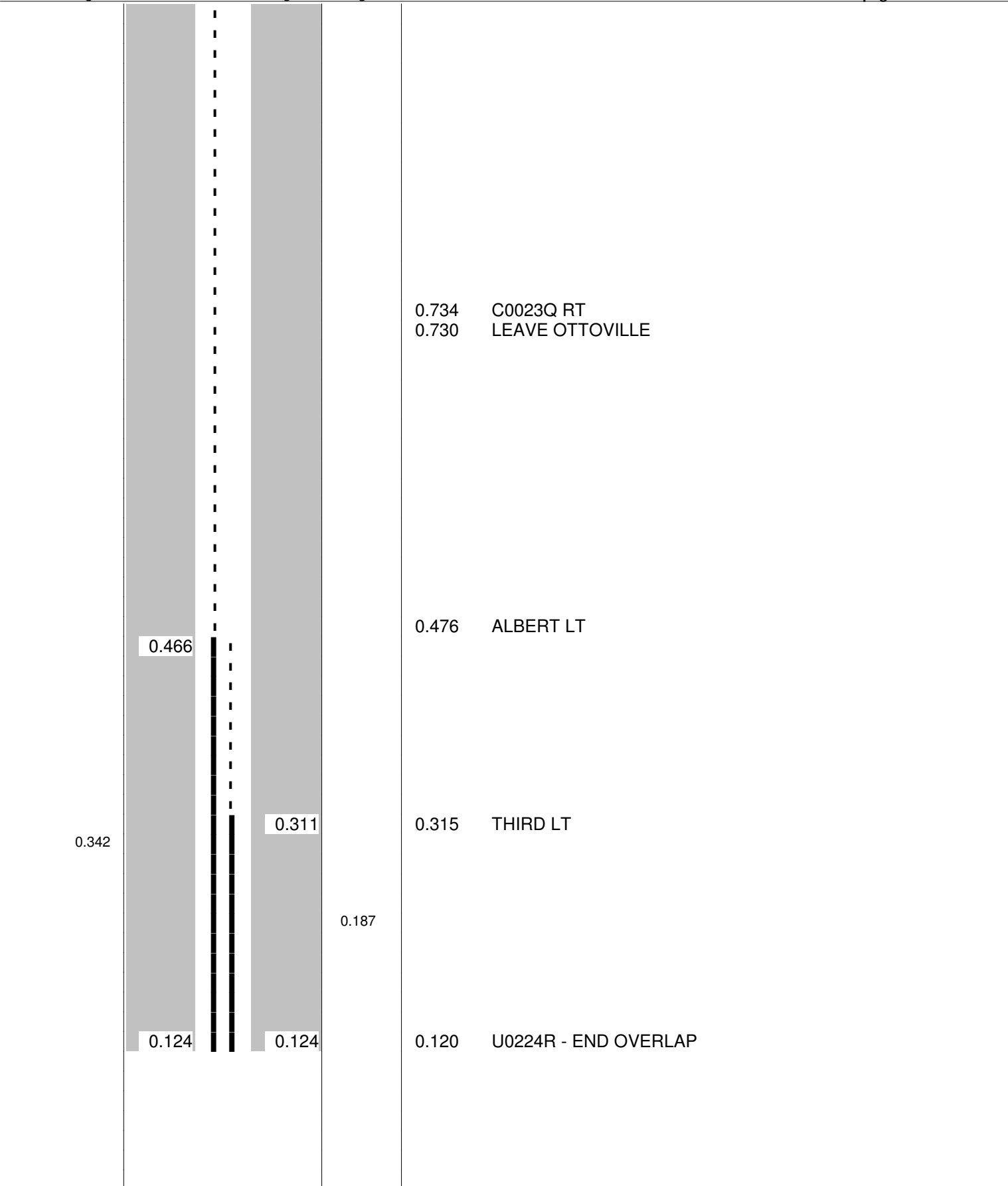
Route: **0189R (SPUTSR00189\*\*C)**

From: **0.120 U0224R - END OVERLAP**

Length: **11.454** Direction: **East**

To: **11.574 S0115R**

Length      Left      C/L      Right      Length      Control Points      Scale: **1.00 mile/page**



**ODOT District 1**  
**No Passing Zone Log (PUT)**

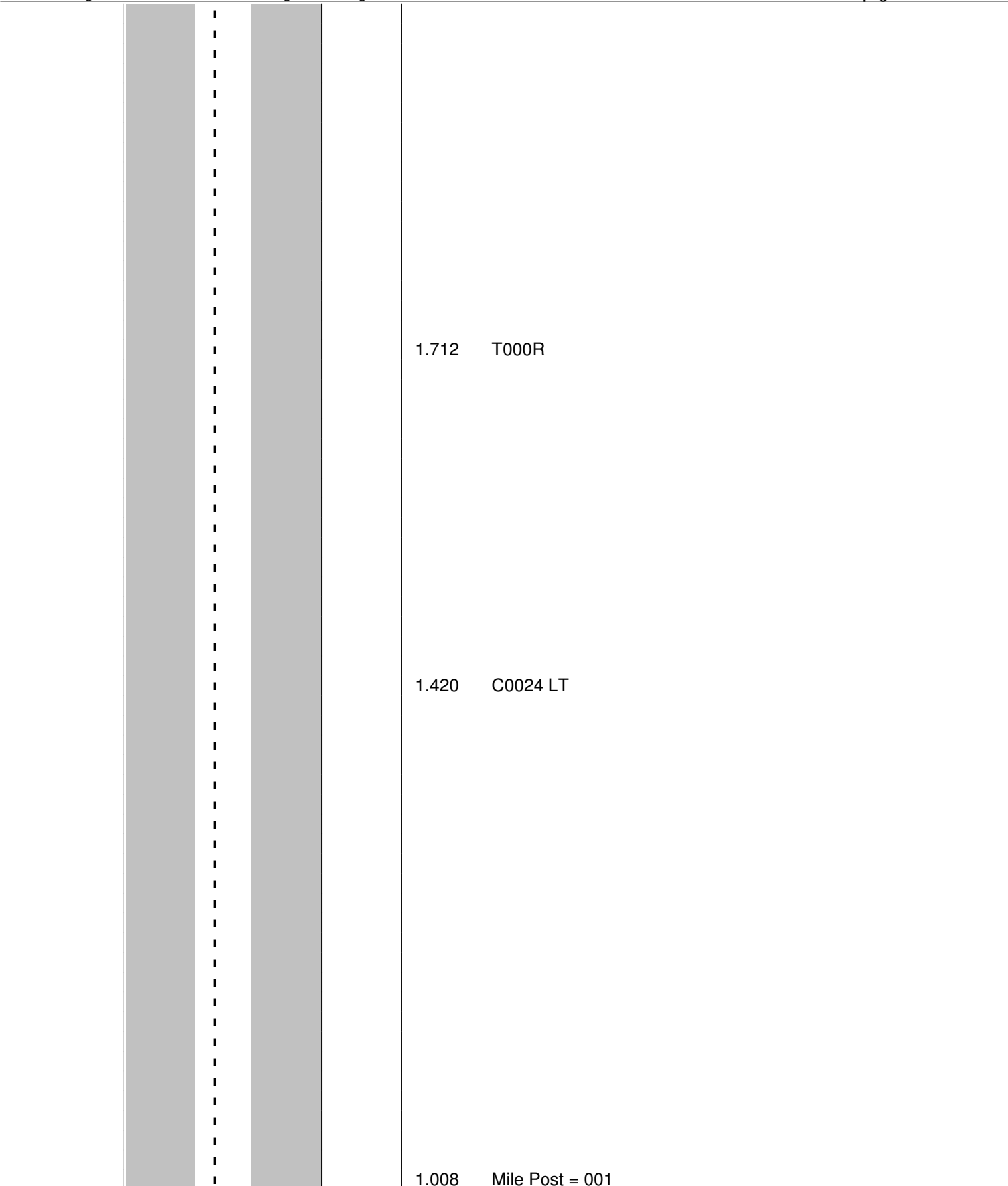
Route: **0189R (SPUTSR00189\*\*C)**

From: **0.120 U0224R - END OVERLAP**

Length: **11.454** Direction: **East**

To: **11.574 S0115R**

Length      Left      C/L      Right      Length      Control Points      Scale: **1.00 mile/page**



1.008 Mile Post = 001

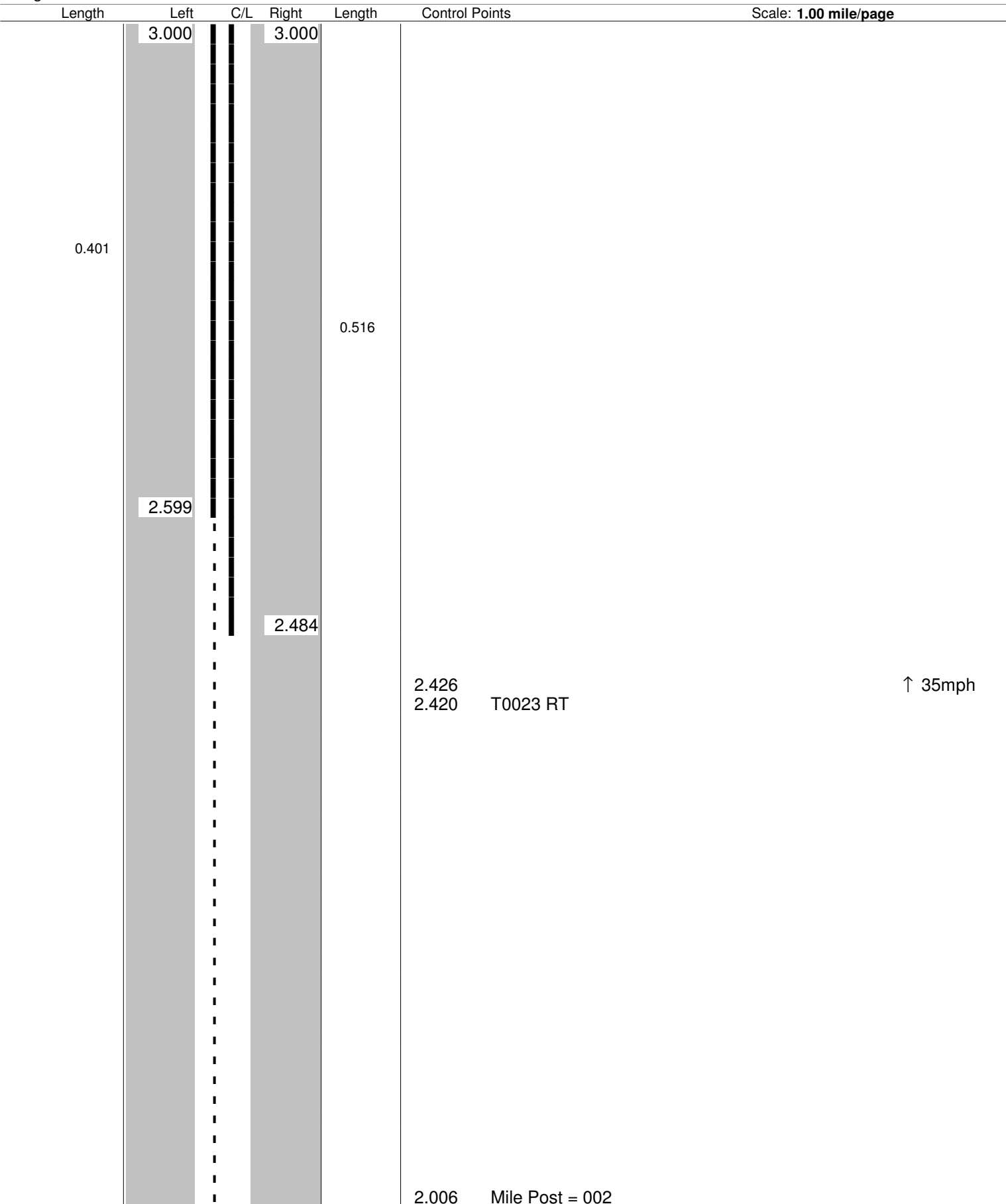
**ODOT District 1**  
**No Passing Zone Log (PUT)**

Route: **0189R (SPUTSR00189\*\*C)**

From: **0.120 U0224R - END OVERLAP**

Length: **11.454** Direction: **East**

To: **11.574 S0115R**



**ODOT District 1  
No Passing Zone Log (PUT)**

Route: **0189R (SPUTSR00189\*\*C)**

From: **0.120 U0224R - END OVERLAP**

Length: **11.454** Direction: **East**

To: **11.574 S0115R**

Length	Left	C/L	Right	Length	Control Points	Scale: 1.00 mile/page
	3.996		4.000	0.040		
			3.960			
0.233					3.915 C000S LT	
			3.826			
	3.763					
				0.233	3.748 LEAVE FT JENNINGS	↑ 55mph
					3.744	
			3.593			
	3.606					
			3.469		3.480 C0022S RT	
					3.424 BRIDGE	
					3.350	↑ 50mph
0.606				0.469	3.298 S0190R	
					3.114 S0634R LT	
					3.114 S0190R	
	3.000		3.000			

**ODOT District 1  
No Passing Zone Log (PUT)**

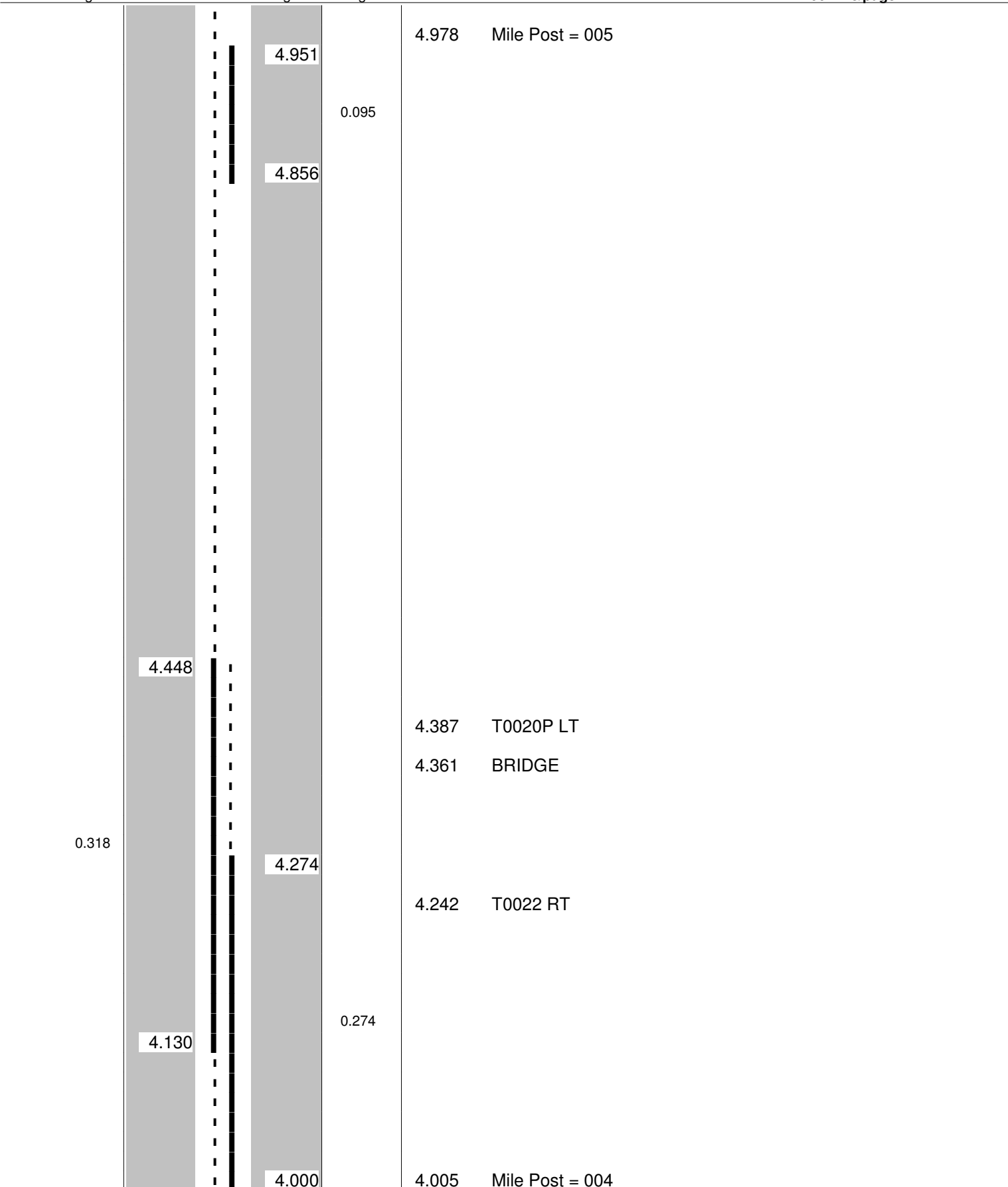
Route: **0189R (SPUTSR00189\*\*C)**

From: **0.120 U0224R - END OVERLAP**

Length: **11.454** Direction: **East**

To: **11.574 S0115R**

Length      Left      C/L      Right      Length      Control Points      Scale: **1.00 mile/page**



Sheet total equivalent length of solid line: 0.901

Accum. total: 4.606

**ODOT District 1  
No Passing Zone Log (PUT)**

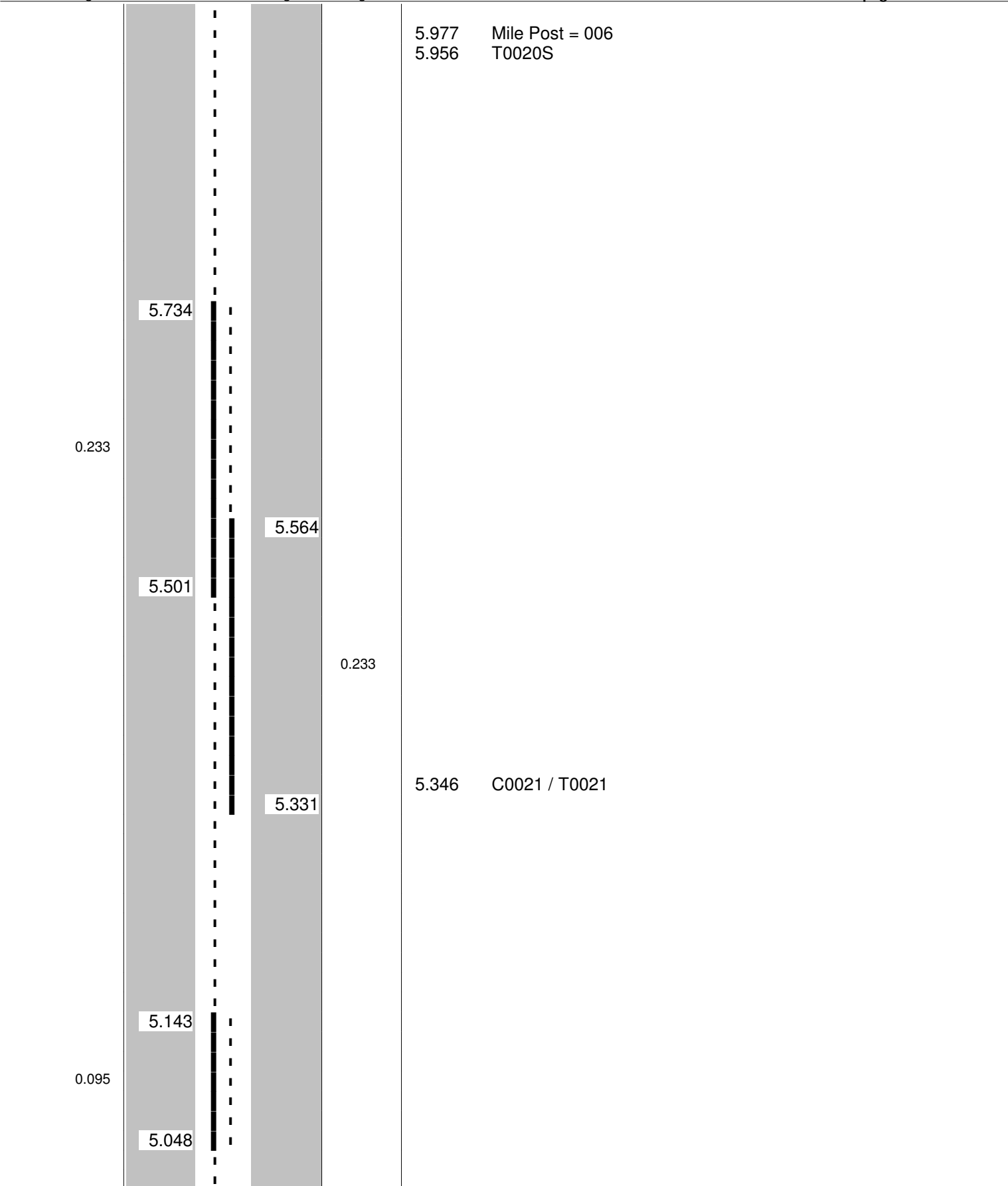
Route: **0189R (SPUTSR00189\*\*C)**

From: **0.120 U0224R - END OVERLAP**

Length: **11.454** Direction: **East**

To: **11.574 S0115R**

Length      Left      C/L      Right      Length      Control Points      Scale: **1.00 mile/page**



**ODOT District 1  
No Passing Zone Log (PUT)**

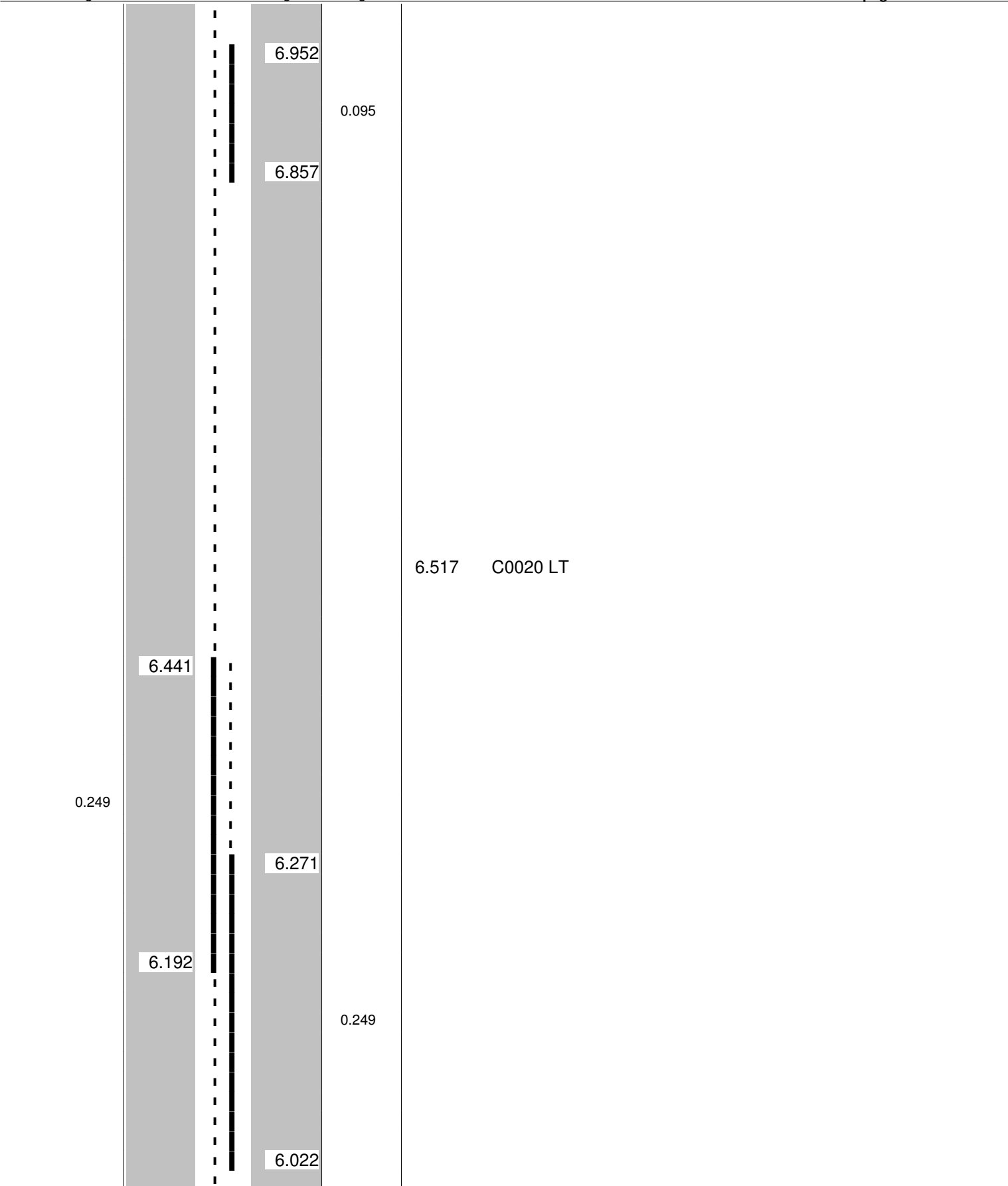
Route: **0189R (SPUTSR00189\*\*C)**

From: **0.120 U0224R - END OVERLAP**

Length: **11.454** Direction: **East**

To: **11.574 S0115R**

Length      Left      C/L      Right      Length      Control Points      Scale: **1.00 mile/page**



Sheet total equivalent length of solid line: 0.823

Accum. total: 6.224

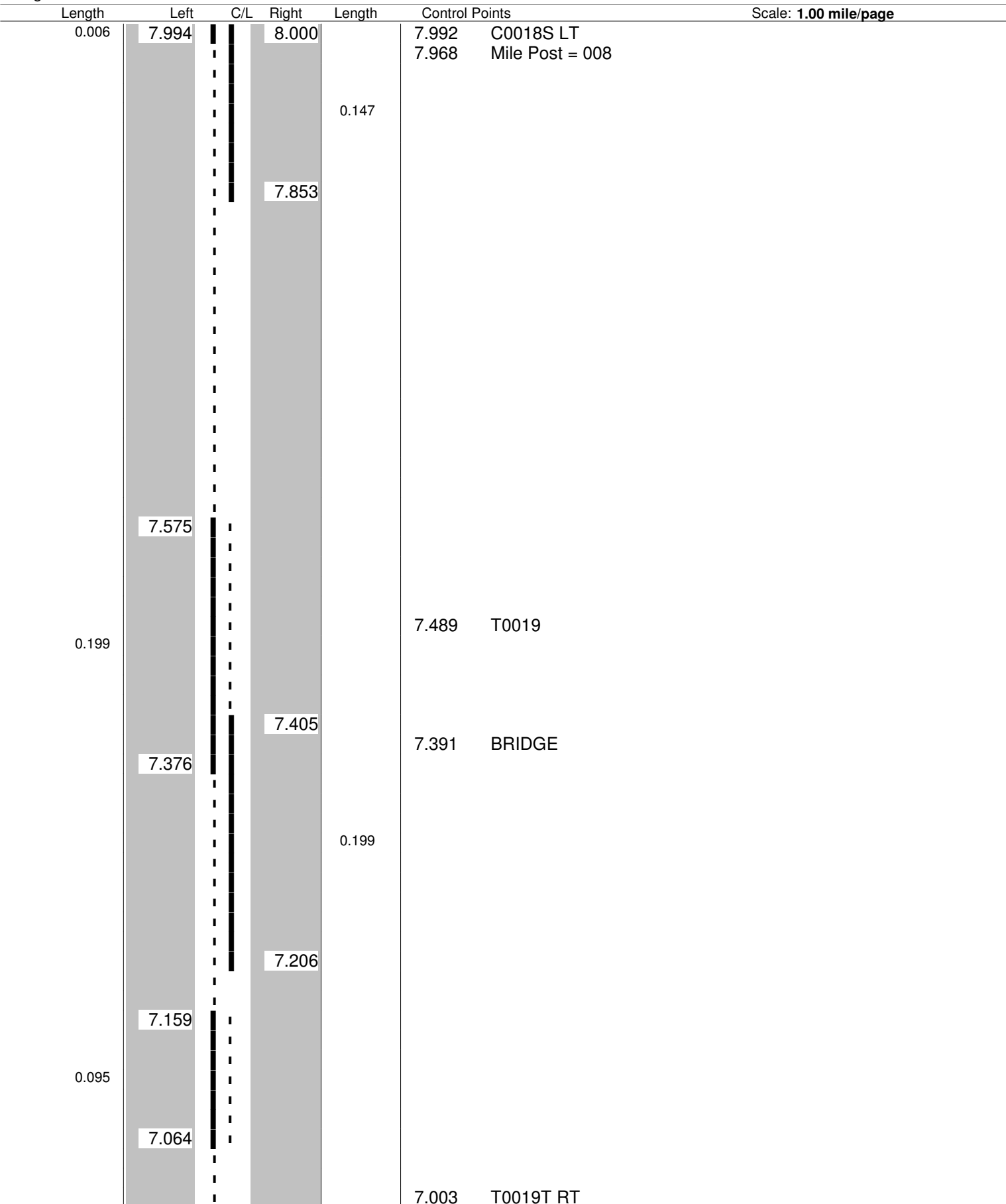
**ODOT District 1**  
**No Passing Zone Log (PUT)**

Route: **0189R (SPUTSR00189\*\*C)**

From: **0.120 U0224R - END OVERLAP**

Length: **11.454** Direction: **East**

To: **11.574 S0115R**



Sheet total equivalent length of solid line: 0.887

Accum. total: 7.111



**ODOT District 1  
No Passing Zone Log (PUT)**

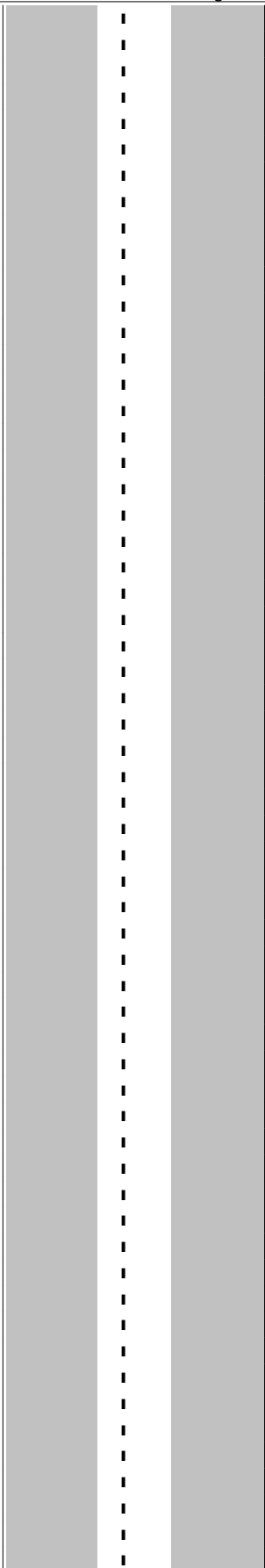
Route: **0189R (SPUTSR00189\*\*C)**

From: **0.120 U0224R - END OVERLAP**

Length: **11.454** Direction: **East**

To: **11.574 S0115R**

Length	Left	C/L	Right	Length	Control Points	Scale: 1.00 mile/page
--------	------	-----	-------	--------	----------------	-----------------------



9.947 Mile Post = 010

9.682 T0017 LT

**ODOT District 1  
No Passing Zone Log (PUT)**

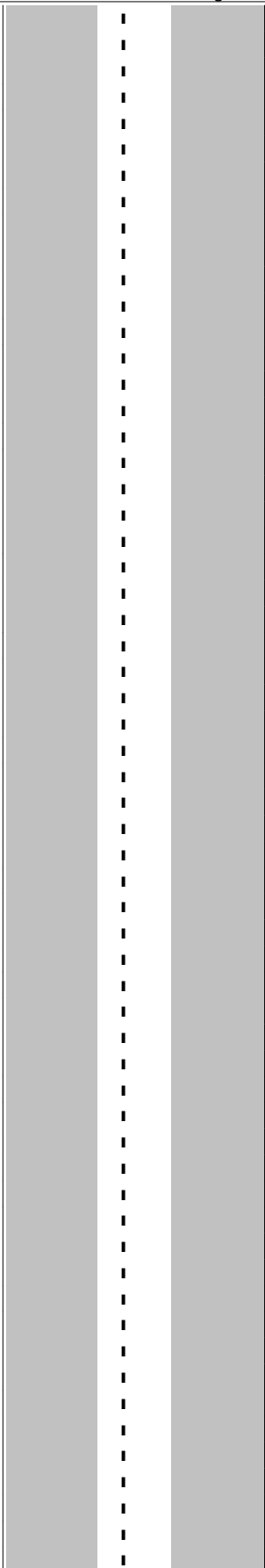
Route: **0189R (SPUTSR00189\*\*C)**

From: **0.120 U0224R - END OVERLAP**

Length: **11.454** Direction: **East**

To: **11.574 S0115R**

Length	Left	C/L	Right	Length	Control Points	Scale: 1.00 mile/page
--------	------	-----	-------	--------	----------------	-----------------------



10.937 Mile Post = 011

10.452 T0016S

**ODOT District 1  
No Passing Zone Log (PUT)**

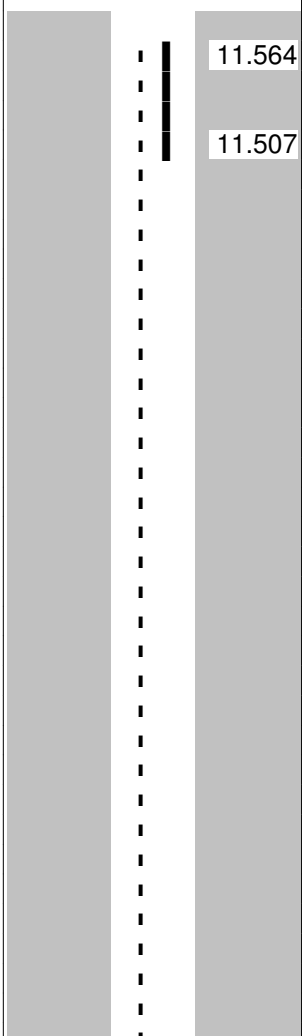
Route: **0189R (SPUTSR00189\*\*C)**

From: **0.120 U0224R - END OVERLAP**

Length: **11.454** Direction: **East**

To: **11.574 S0115R**

Length	Left	C/L	Right	Length	Control Points	Scale: 1.00 mile/page
--------	------	-----	-------	--------	----------------	-----------------------



0.057

11.574 S0115R  
11.534 BRIDGE