

ODOT District 1
No Passing Zone Log (PUT)

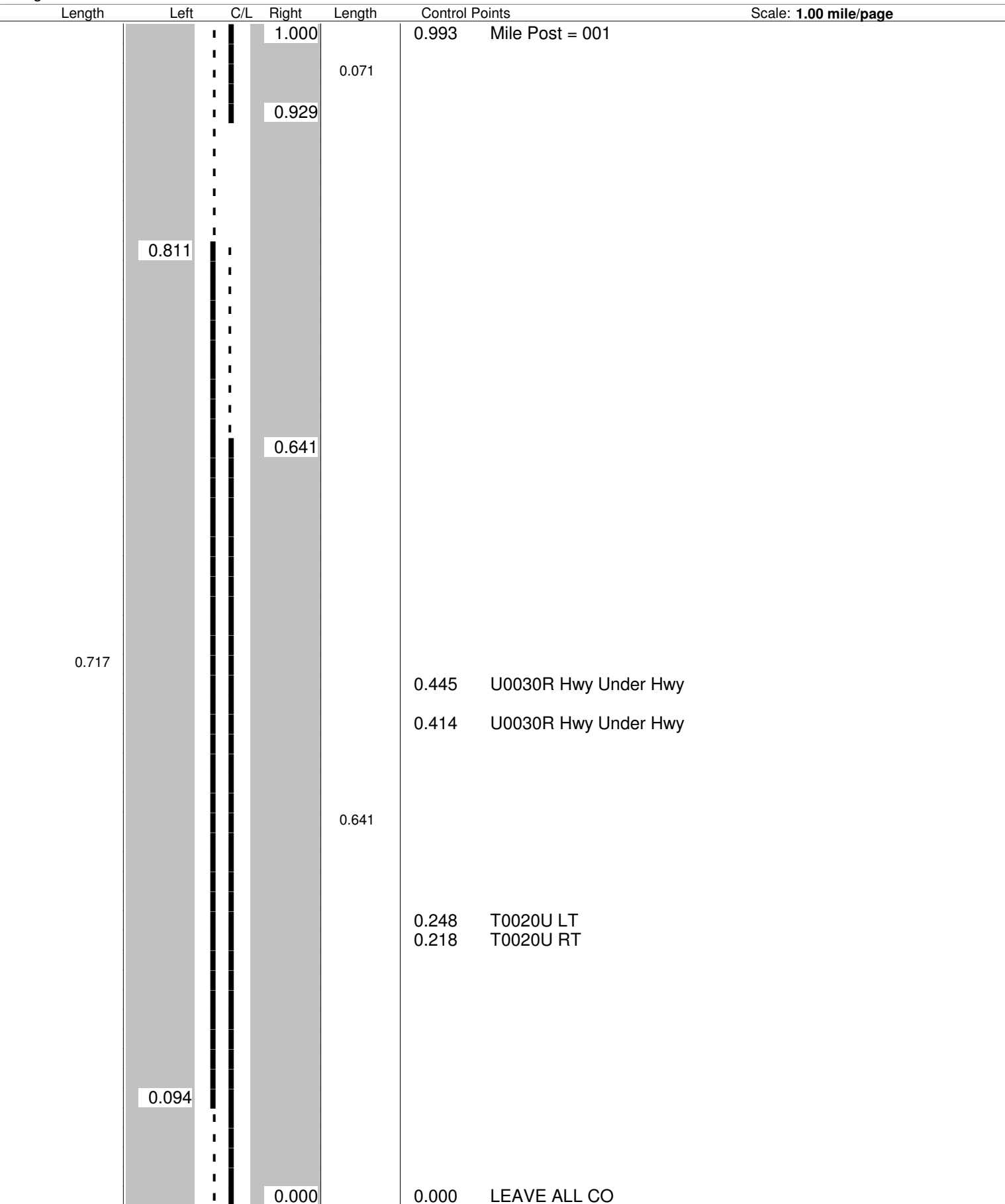
Route: **0190R (SPUTSR00190**C)**

From: **0.000 LEAVE ALL CO**

Length: **7.522**

Direction: **North**

To: **7.522 U0224R**



Sheet total equivalent length of solid line: 1.542

Accum. total: 1.542

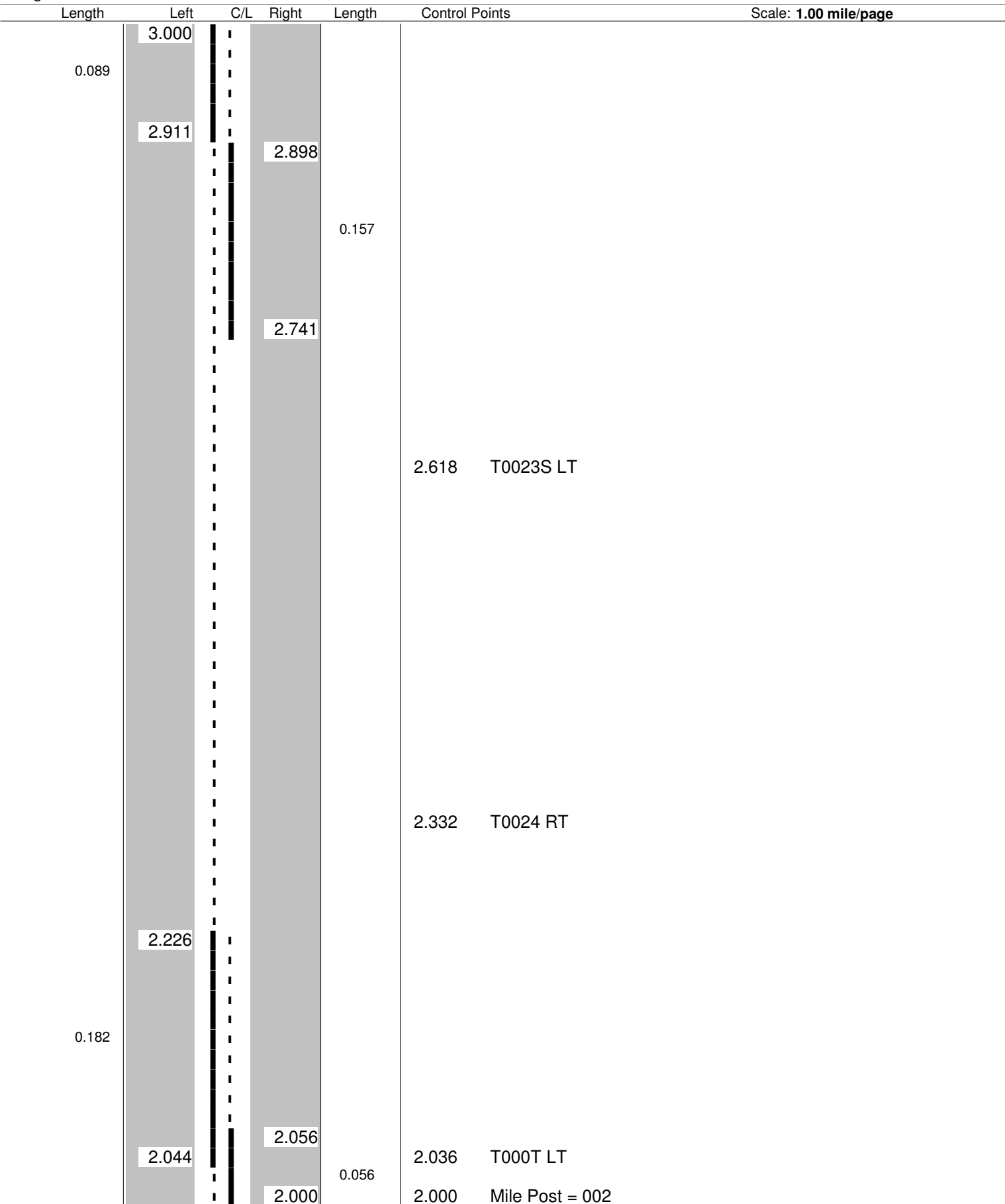
ODOT District 1
No Passing Zone Log (PUT)

Route: **0190R (SPUTSR00190**C)**

From: **0.000 LEAVE ALL CO**

Length: **7.522** Direction: **North**

To: **7.522 U0224R**



Sheet total equivalent length of solid line: 0.731

Accum. total: 3.122

ODOT District 1
No Passing Zone Log (PUT)

Route: **0190R (SPUTSR00190**C)**

From: **0.000 LEAVE ALL CO**

Length: **7.522**

Direction: **North**

To: **7.522 U0224R**

Length	Left	C/L	Right	Length	Control Points	Scale: 1.00 mile/page
0.167	4.000		4.000	0.167		
	3.833		3.833			
			3.816	0.057	3.827 S0189R RT	
			3.759			
0.115	3.712					
	3.597		3.579			
			3.464	0.115	3.449 ENTER FT JENNINGS	
					3.248 T0023T RT	
0.068	3.068					
	3.000					
					3.049	↑ 45mph
					3.008 Mile Post = 003	

ODOT District 1 No Passing Zone Log (PUT)

Route: **0190R (SPUTSR00190**C)**

From: **0.000 LEAVE ALL CO**

Length: **7.522** Direction: **North**

To: **7.522 U0224R**

Length	Left	C/L	Right	Length	Control Points
		-			
	4.891	-	4.721	0.206	4.982 Mile Post = 005
	4.685	-	4.515	0.206	
	4.434	-	4.301	0.434	4.361 ↑ 55mph
	4.000	-	4.000	0.301	4.286 LEAVE FT JENNINGS 4.286 S0634R LT
	4.000	-	4.000	0.014	4.014 S0189R LT

Sheet total equivalent length of solid line: 1.313

Accum. total: 5.328

**ODOT District 1
No Passing Zone Log (PUT)**

Route: **0190R (SPUTSR00190**C)**

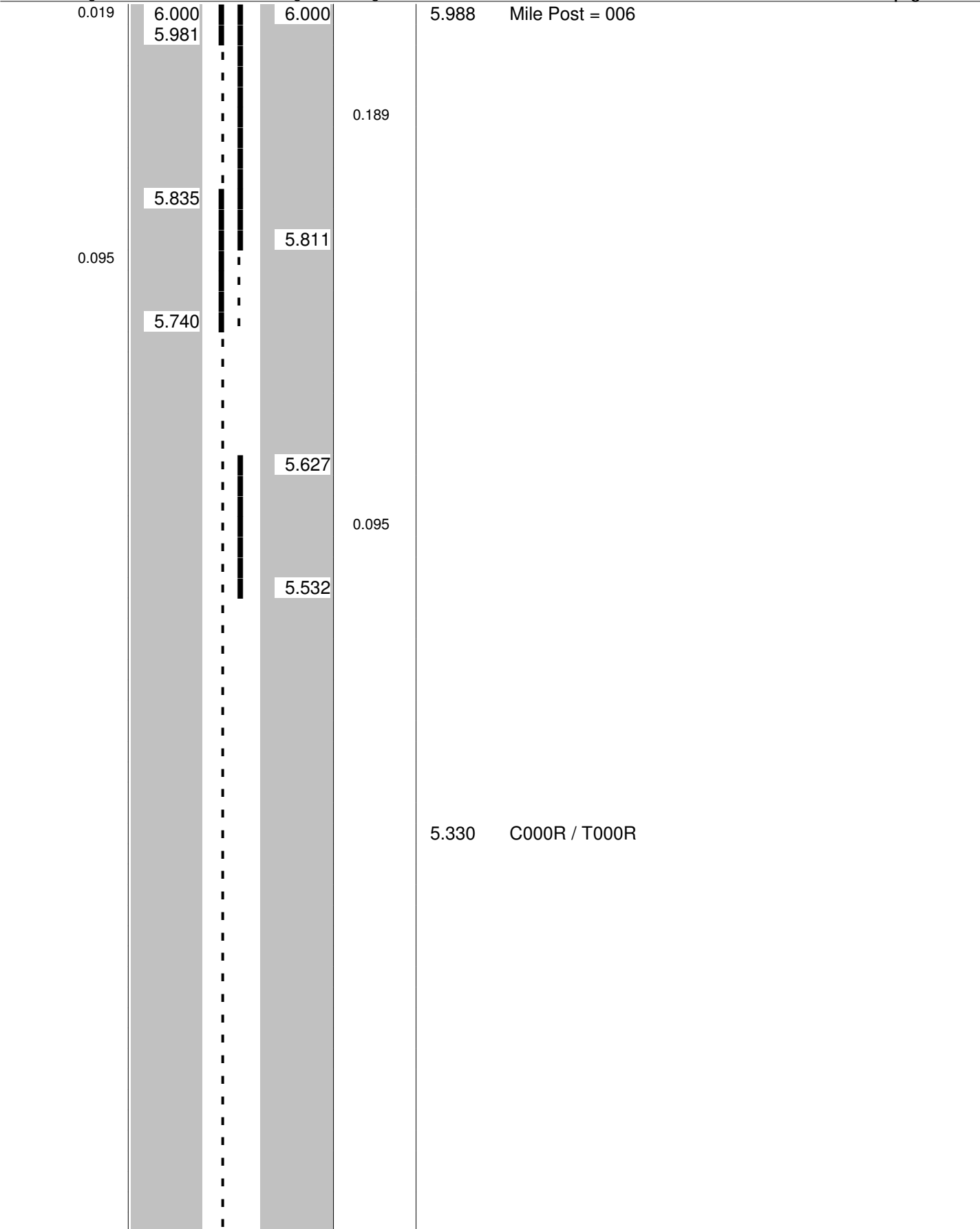
From: **0.000 LEAVE ALL CO**

Length: **7.522**

Direction: **North**

To: **7.522 U0224R**

Length Left C/L Right Length Control Points Scale: **1.00 mile/page**



**ODOT District 1
No Passing Zone Log (PUT)**

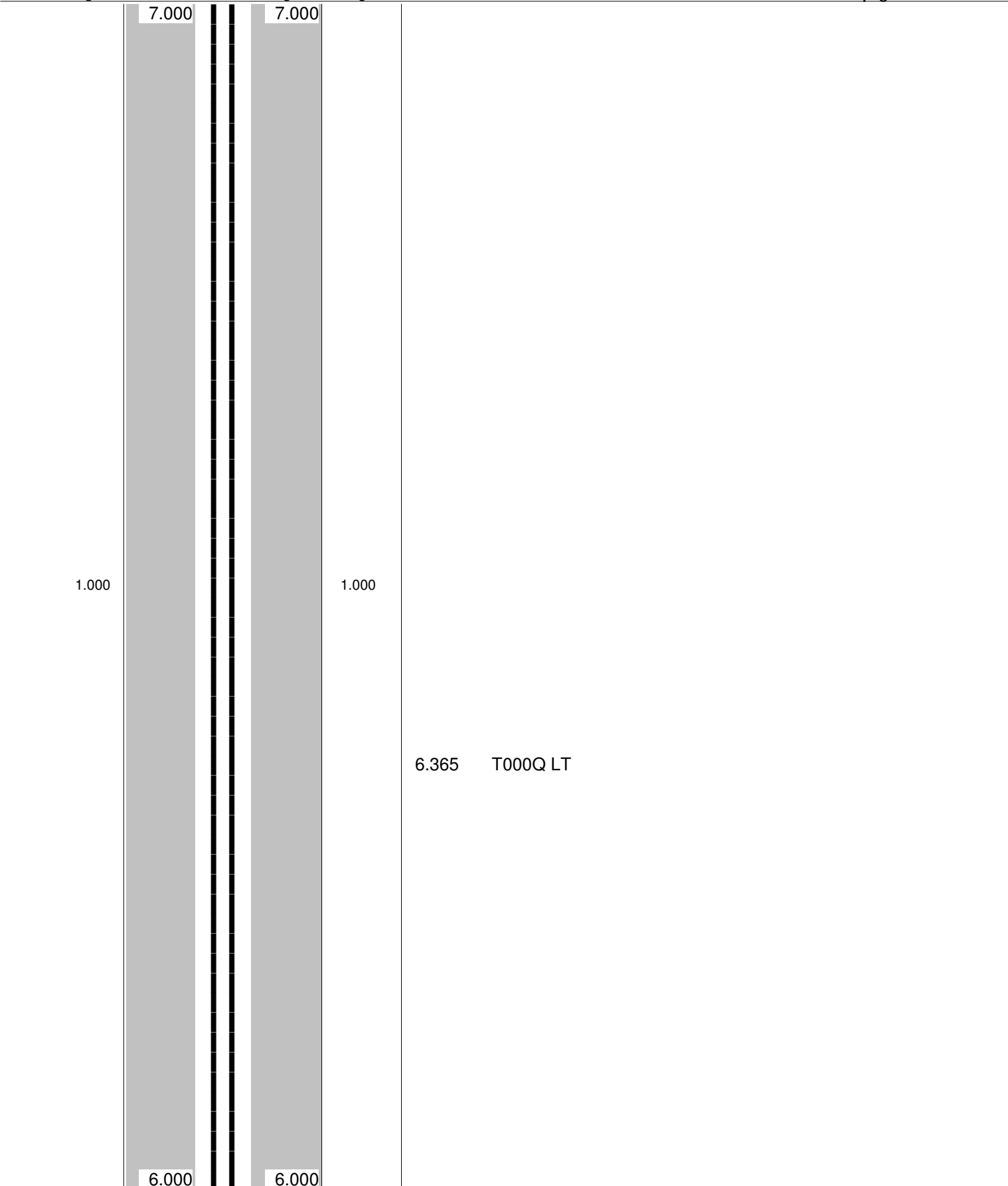
Route: **0190R (SPUTSR00190**C)**

From: **0.000 LEAVE ALL CO**

Length: **7.522** Direction: **North**

To: **7.522 U0224R**

Length Left C/L Right Length Control Points Scale: **1.00 mile/page**



**ODOT District 1
No Passing Zone Log (PUT)**

Route: **0190R (SPUTSR00190**C)**

From: **0.000 LEAVE ALL CO**

Length: **7.522** Direction: **North**

To: **7.522 U0224R**

