

**ODOT District 1
No Passing Zone Log (PUT)**

Route: **0694R (SPUTSR00694**C)**

From: **0.000 S0114R**

Length: **11.971** Direction: **East**

To: **11.971 U0224R**

Length Left C/L Right Length Control Points Scale: **1.00 mile/page**

Length	Left	C/L	Right	Length	Control Points
				1.906	Mile Post = 002
				1.897	T020J RT
				1.396	T0021

**ODOT District 1
No Passing Zone Log (PUT)**

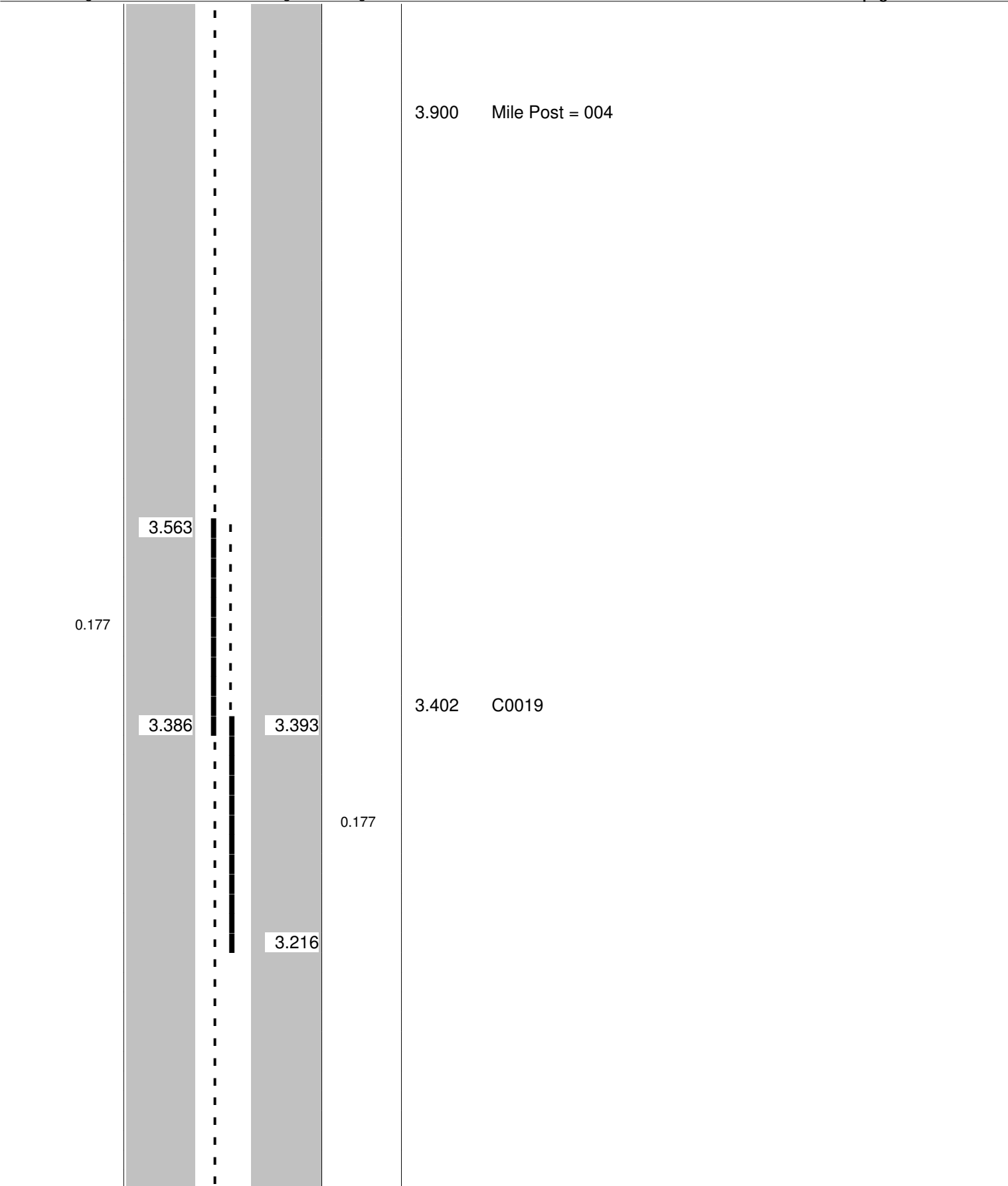
Route: **0694R (SPUTSR00694**C)**

From: **0.000 S0114R**

Length: **11.971** Direction: **East**

To: **11.971 U0224R**

Length Left C/L Right Length Control Points Scale: **1.00 mile/page**



**ODOT District 1
No Passing Zone Log (PUT)**

Route: **0694R (SPUTSR00694**C)**

From: **0.000 S0114R**

Length: **11.971** Direction: **East**

To: **11.971 U0224R**

Length Left C/L Right Length Control Points Scale: **1.00 mile/page**

0.057

4.968

4.911

4.898

4.841

0.057

4.904 S0115R

**ODOT District 1
No Passing Zone Log (PUT)**

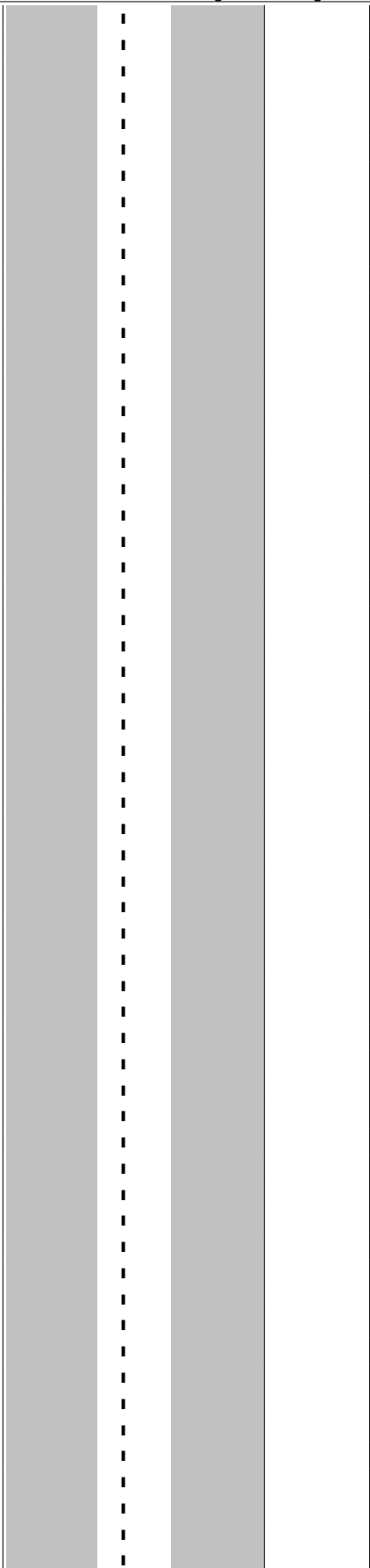
Route: **0694R (SPUTSR00694**C)**

From: **0.000 S0114R**

Length: **11.971** Direction: **East**

To: **11.971 U0224R**

Length	Left	C/L	Right	Length	Control Points	Scale: 1.00 mile/page
--------	------	-----	-------	--------	----------------	-----------------------



5.888 Mile Post = 006

5.373 T017J LT

**ODOT District 1
No Passing Zone Log (PUT)**

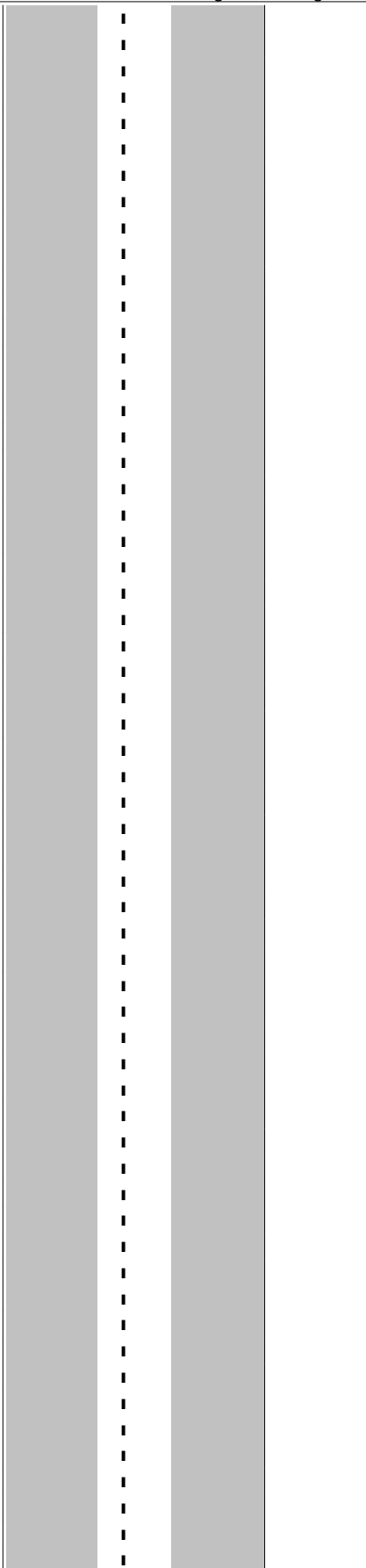
Route: **0694R (SPUTSR00694**C)**

From: **0.000 S0114R**

Length: **11.971** Direction: **East**

To: **11.971 U0224R**

Length	Left	C/L	Right	Length	Control Points	Scale: 1.00 mile/page
--------	------	-----	-------	--------	----------------	------------------------------



6.905				6.905	C015I LT	
6.878				6.878	Mile Post = 007	

				6.397	C0016 RT	
--	--	--	--	-------	----------	--

**ODOT District 1
No Passing Zone Log (PUT)**

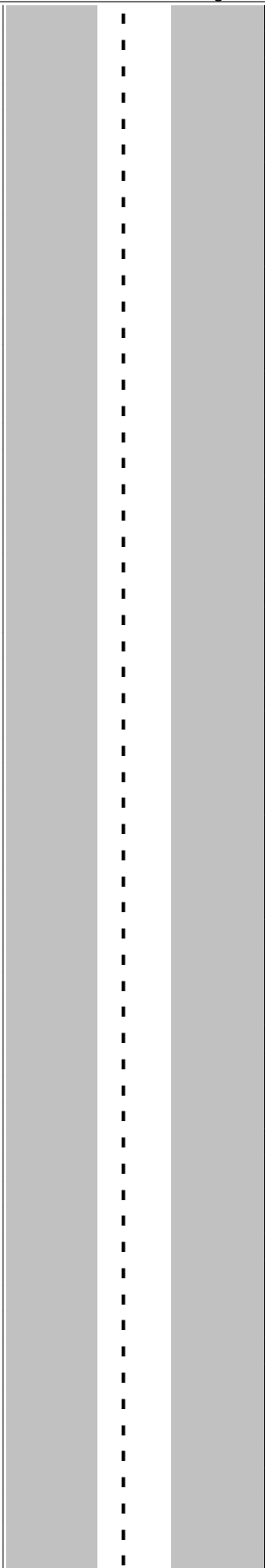
Route: **0694R (SPUTSR00694**C)**

From: **0.000 S0114R**

Length: **11.971** Direction: **East**

To: **11.971 U0224R**

Length Left C/L Right Length Control Points Scale: **1.00 mile/page**



7.862 Mile Post = 008

7.412 T0015

**ODOT District 1
No Passing Zone Log (PUT)**

Route: **0694R (SPUTSR00694**C)**

From: **0.000 S0114R**

Length: **11.971** Direction: **East**

To: **11.971 U0224R**

Length	Left	C/L	Right	Length	Control Points
0.095	8.901		8.894		8.870 Mile Post = 009
	8.806			0.261	
			8.633		8.669 T013I LT
					8.165 T014J RT

**ODOT District 1
No Passing Zone Log (PUT)**

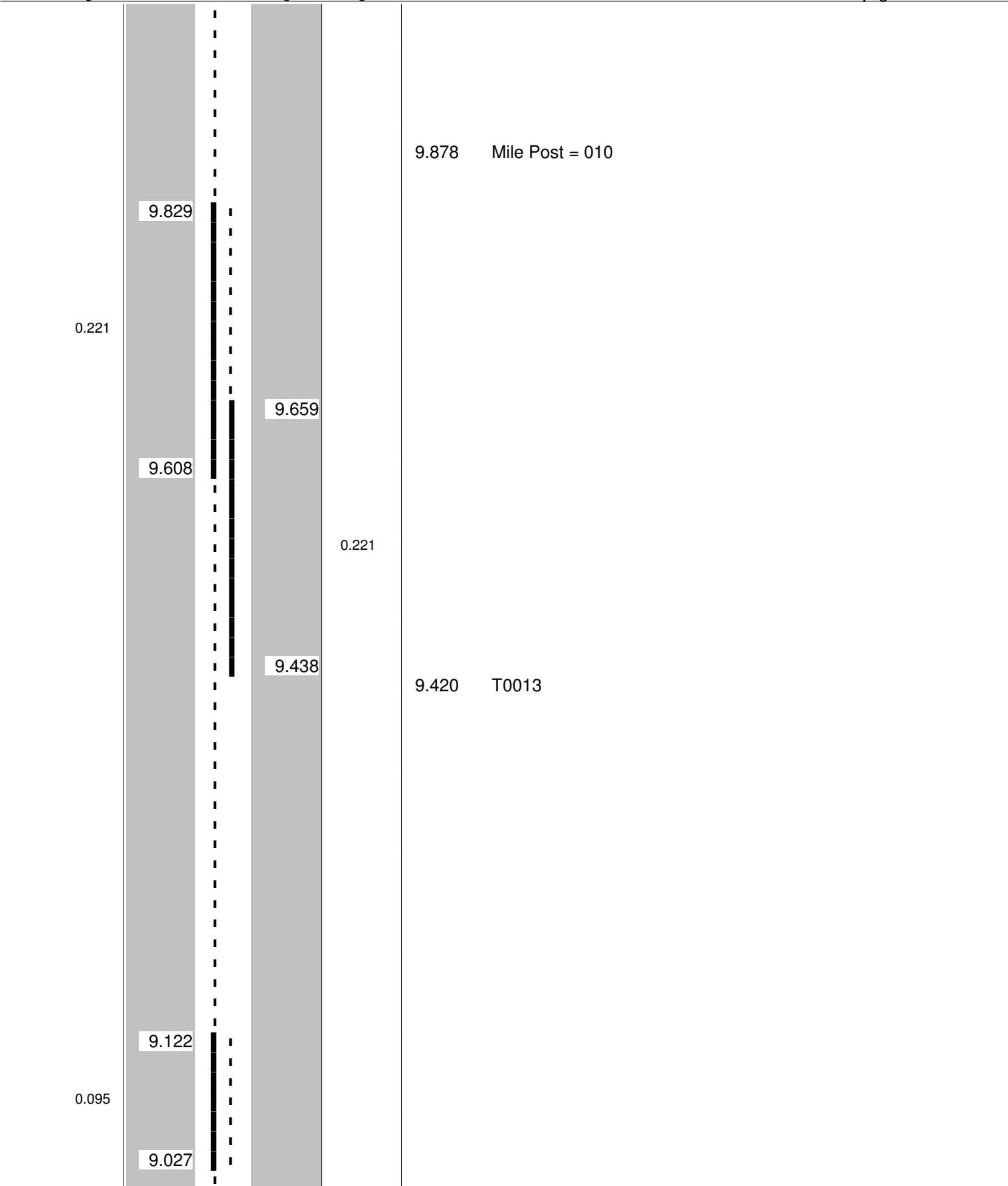
Route: **0694R (SPUTSR00694**C)**

From: **0.000 S0114R**

Length: **11.971** Direction: **East**

To: **11.971 U0224R**

Length Left C/L Right Length Control Points Scale: **1.00 mile/page**



Sheet total equivalent length of solid line: 0.774

Accum. total: 5.062

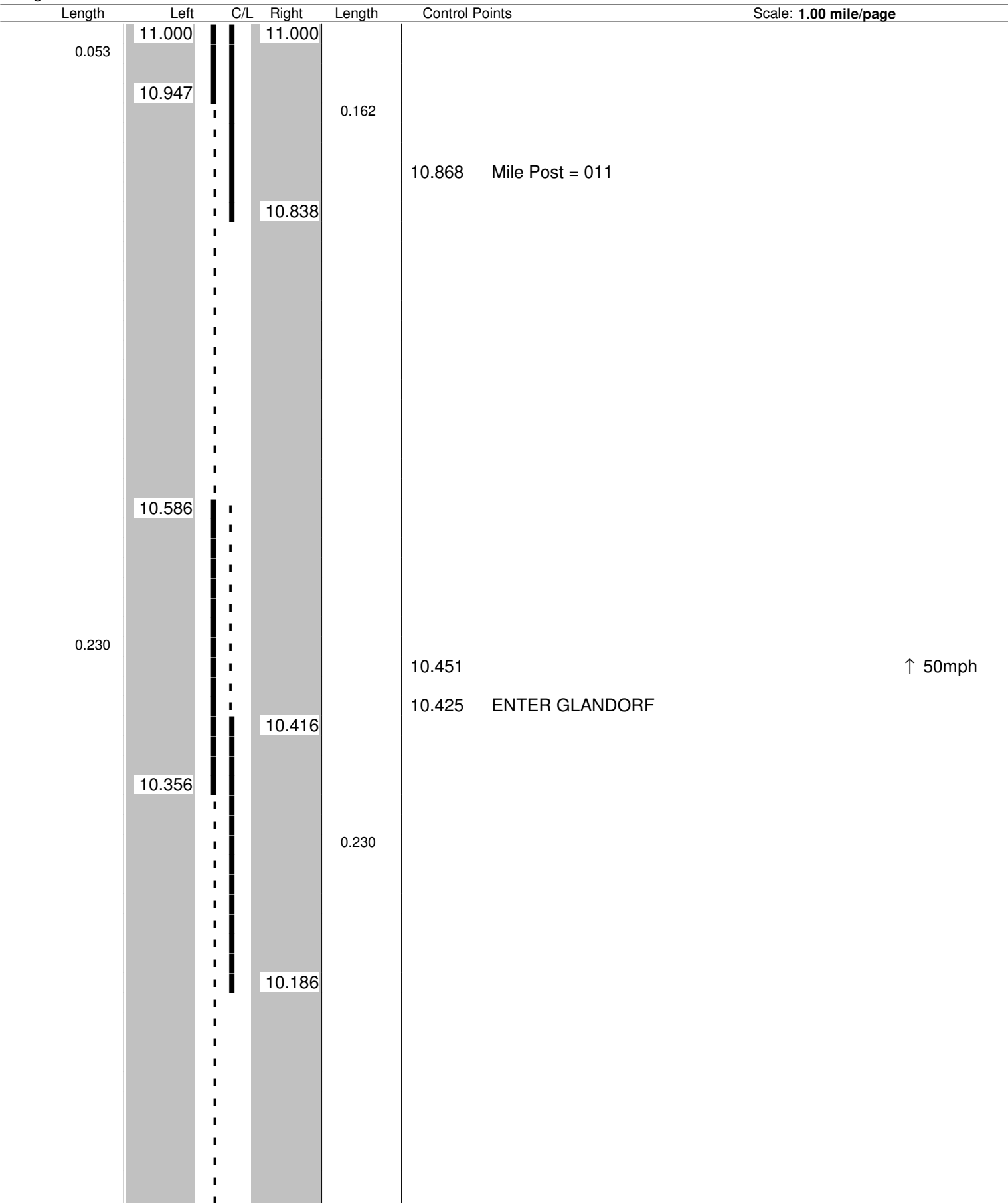
**ODOT District 1
No Passing Zone Log (PUT)**

Route: **0694R (SPUTSR00694**C)**

From: **0.000 S0114R**

Length: **11.971** Direction: **East**

To: **11.971 U0224R**



**ODOT District 1
No Passing Zone Log (PUT)**

Route: **0694R (SPUTSR00694**C)**

From: **0.000 S0114R**

Length: **11.971** Direction: **East**

To: **11.971 U0224R**

