

ODOT District 9
No Passing Zone Log (ROS)


Route: **0207 (SROSSR00207**C)**

Length: **15.030**

Direction: **North**

From: **0.000 BEGIN at SR 00159R**

To: **15.030 ENTER PIC CO AT 0000**



**ODOT District 9
No Passing Zone Log (ROS)**

Route: **0207 (SROSSR00207**C)**

Length: **15.030**

Direction: **North**

From: **0.000 BEGIN at SR 00159R**


To: **15.030 ENTER PIC CO AT 0000**

| Length | Left | C/L | Right | Length | Control Points | Scale: 1.00 mile/page |
|--------|-------|-----|-------|--------|----------------------------------|-----------------------|
| | 2.000 | | 2.000 | | | |
| 1.000 | | | | 1.000 | 1.680 BRIDGE | |
| | | | | | 1.480 NORFOLK SOUTHERN RR | |
| | | | | | 1.260 C00010 RIVER RD | |
| | | | | | 1.140 R71051 RAMP B LT | |
| | | | | | 1.140 R71050 RAMP D RT | |
| | | | | | 1.070 U00023R US23 Hwy Under Hwy | |
| | | | | | 1.020 R71049 RAMP C LT | |
| | | | | | 1.020 R71054 RAMP A RT | |
| | | | | | 1.000 MILE POST = 001 | |
| | 1.000 | | 1.000 | | | |

ODOT District 9
No Passing Zone Log (ROS)

Route: **0207 (SROSSR00207**C)**
 Length: **15.030** Direction: **North**

From: **0.000 BEGIN at SR 00159R**
 To: **15.030 ENTER PIC CO AT 0000**



ODOT District 9
No Passing Zone Log (ROS)

Route: **0207 (SROSSR00207**C)**

Length: **15.030**

Direction: **North**

From: **0.000 BEGIN at SR 00159R**

To: **15.030 ENTER PIC CO AT 0000**

| Length | Left | C/L | Right | Length | Control Points | Scale: 1.00 mile/page |
|--------|-------|-----|-------|--------|-----------------------|-----------------------|
| | 4.000 | | 4.000 | | | |
| | | | | | 3.920 S00104 SR104 | |
| 1.000 | | | | 1.000 | | |
| | | | | | 3.400 S00104 SR104 | |
| | 3.000 | | 3.000 | | 3.000 MILE POST = 003 | |

ODOT District 9
No Passing Zone Log (ROS)


Route: **0207 (SROSSR00207**C)**

Length: **15.030**

Direction: **North**

From: **0.000 BEGIN at SR 00159R**

To: **15.030 ENTER PIC CO AT 0000**



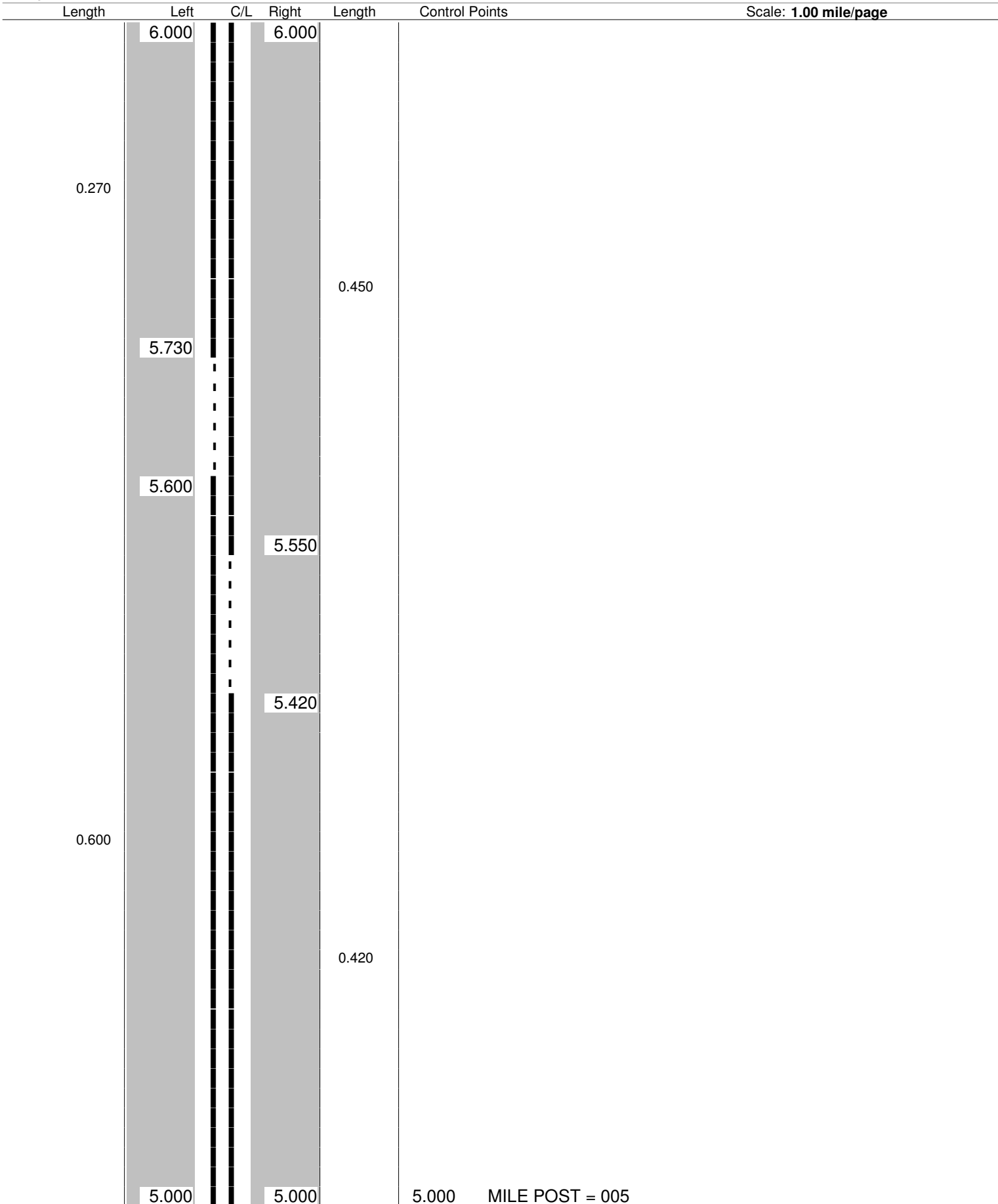
ODOT District 9
No Passing Zone Log (ROS)

Route: **0207 (SROSSR00207**C)**

From: **0.000 BEGIN at SR 00159R**

Length: **15.030** Direction: **North**

To: **15.030 ENTER PIC CO AT 0000**



ODOT District 9
No Passing Zone Log (ROS)

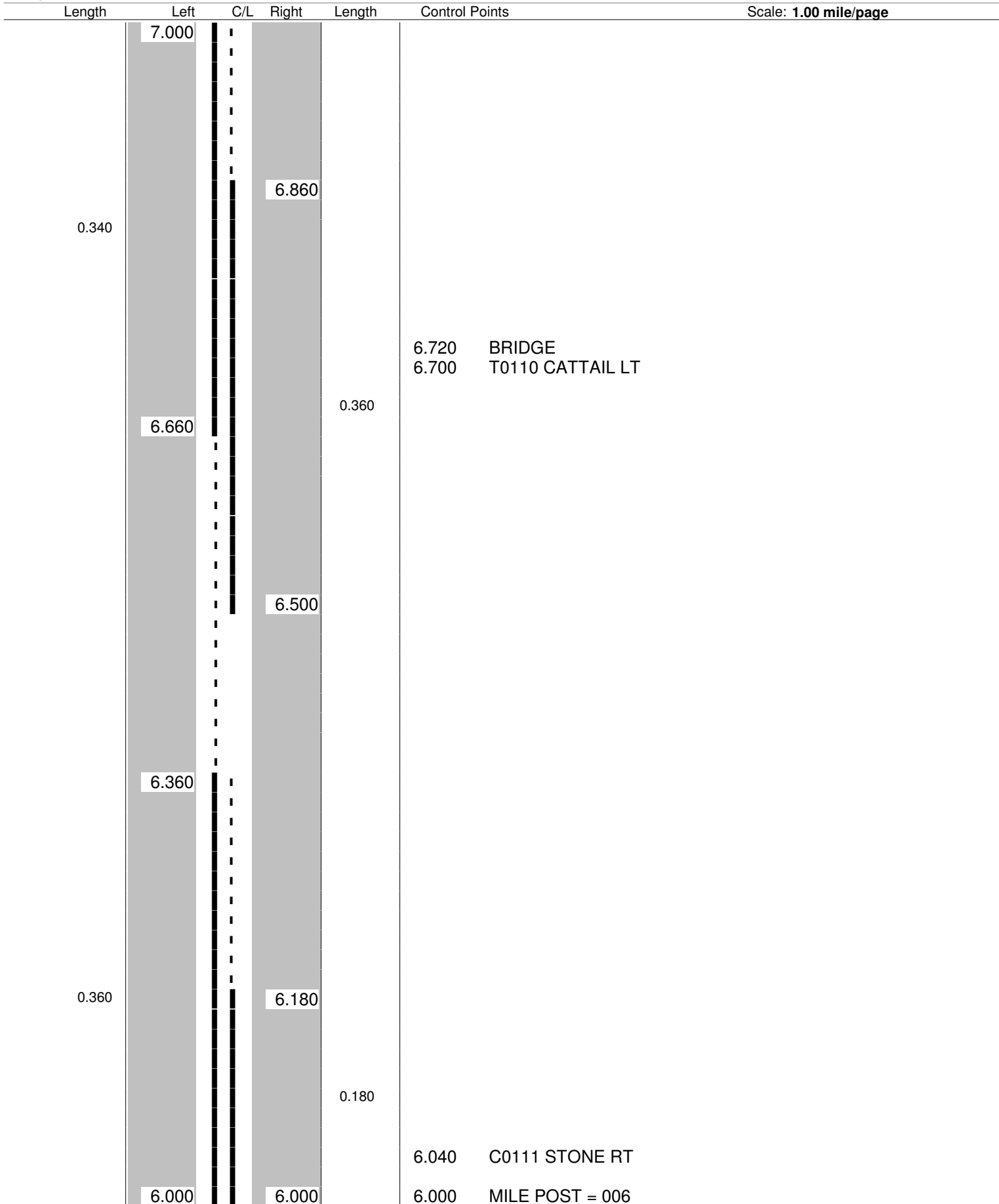
Route: **0207 (SROSSR00207**C)**

Length: **15.030**

Direction: **North**

From: **0.000 BEGIN at SR 00159R**

To: **15.030 ENTER PIC CO AT 0000**



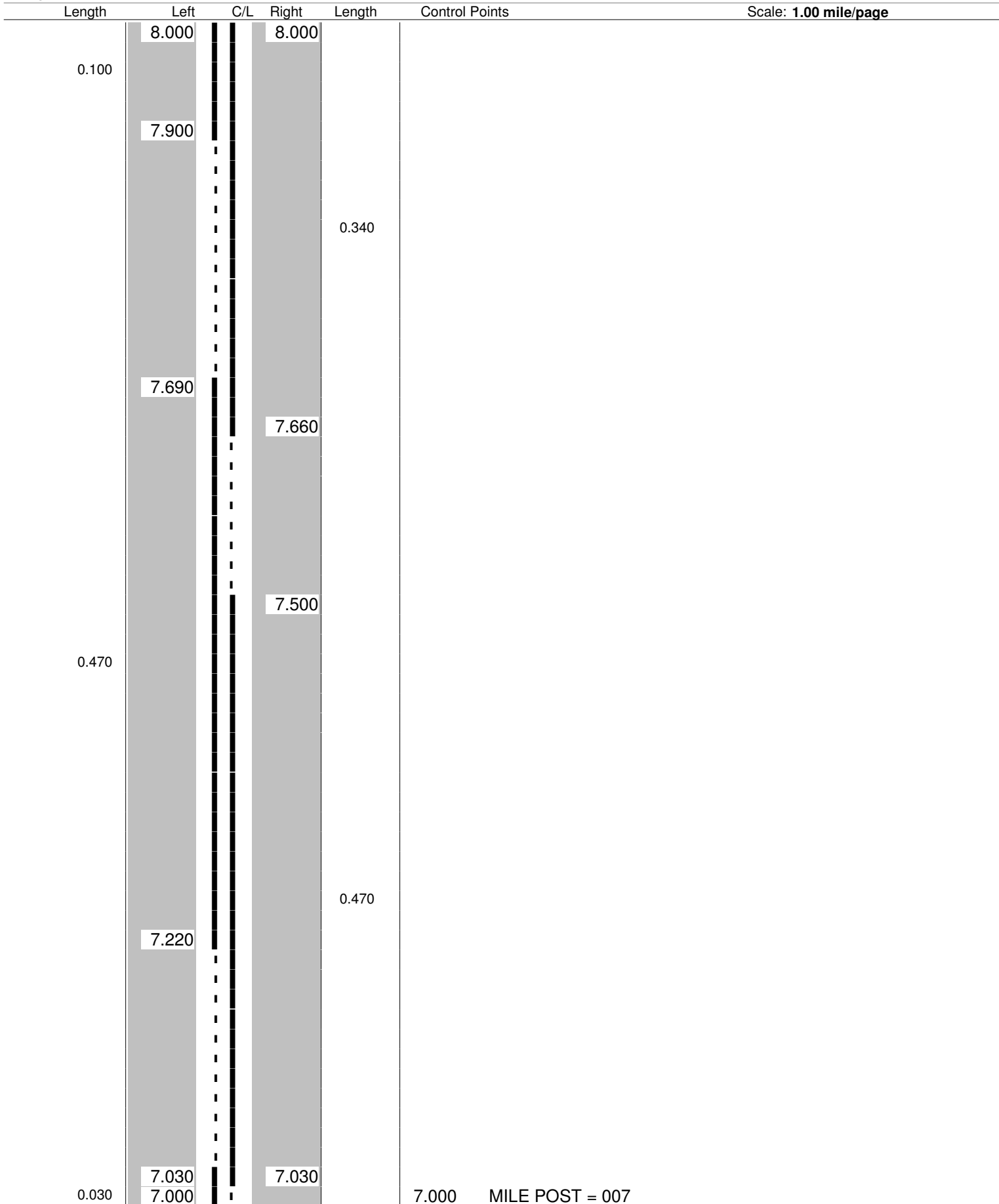
ODOT District 9
No Passing Zone Log (ROS)

Route: **0207 (SROSSR00207**C)**

From: **0.000 BEGIN at SR 00159R**

Length: **15.030** Direction: **North**

To: **15.030 ENTER PIC CO AT 0000**



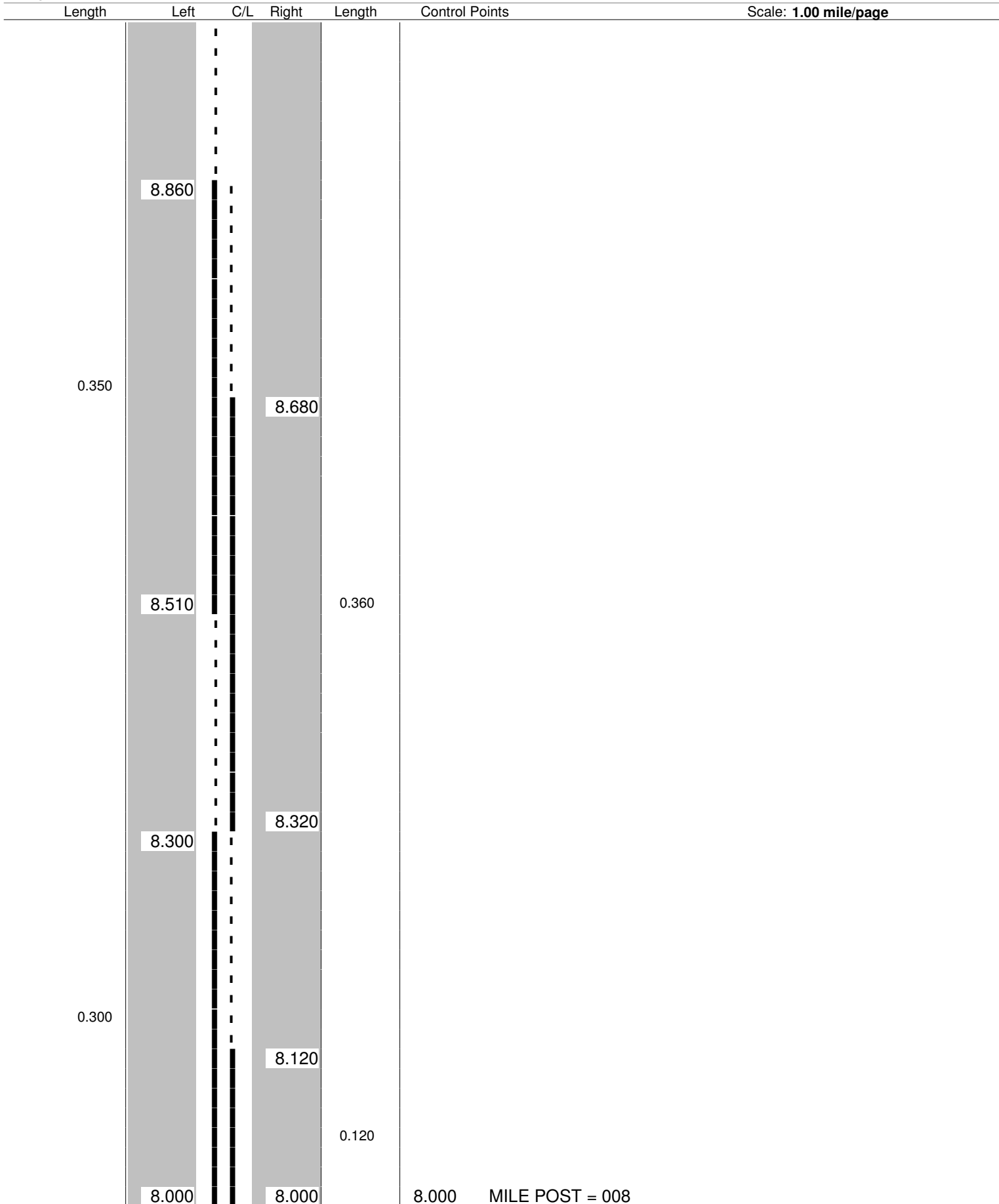
**ODOT District 9
No Passing Zone Log (ROS)**

Route: **0207 (SROSSR00207**C)**

From: **0.000 BEGIN at SR 00159R**

Length: **15.030** Direction: **North**

To: **15.030 ENTER PIC CO AT 0000**



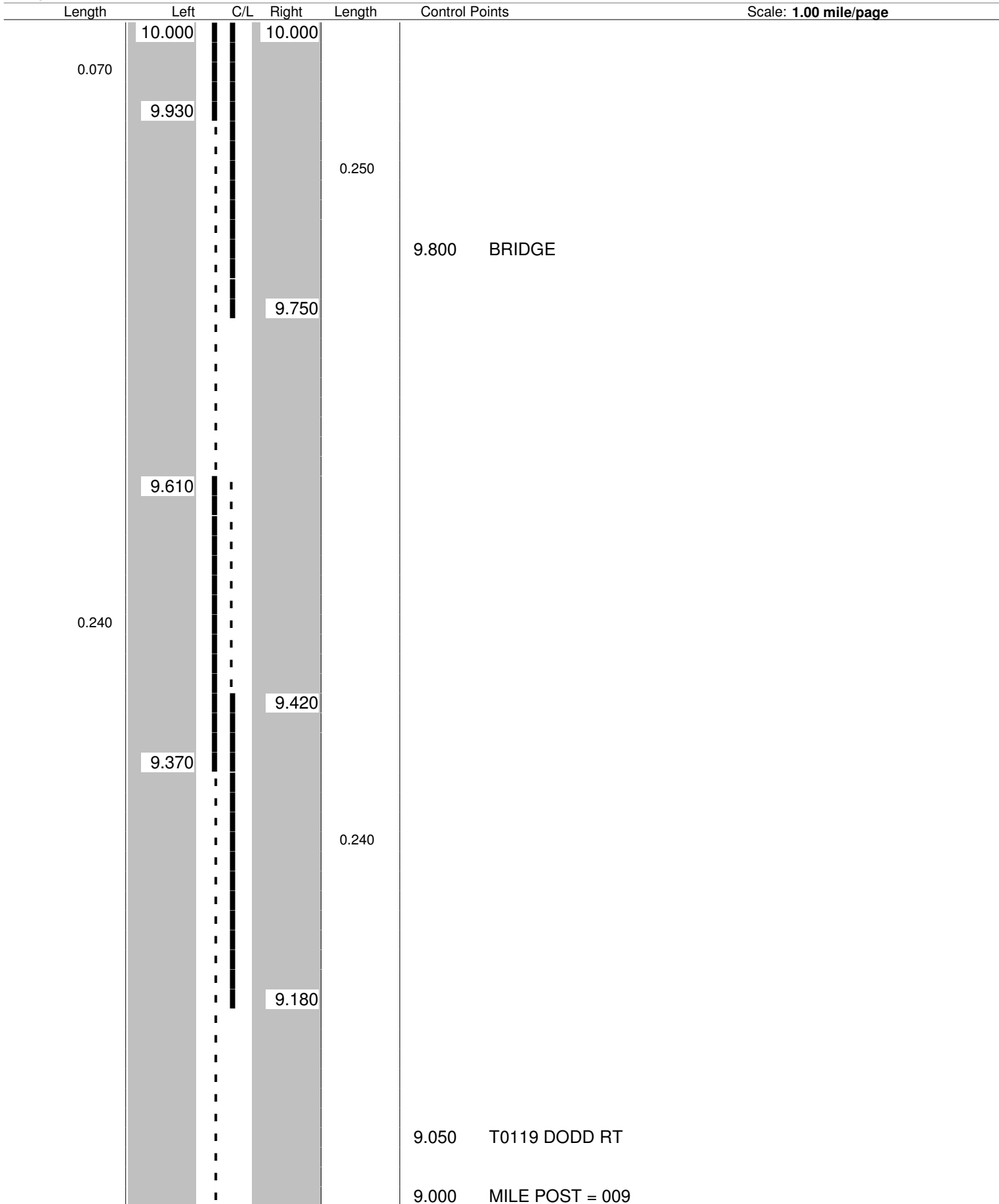
ODOT District 9
No Passing Zone Log (ROS)

Route: **0207 (SROSSR00207**C)**

From: **0.000 BEGIN at SR 00159R**

Length: **15.030** Direction: **North**

To: **15.030 ENTER PIC CO AT 0000**



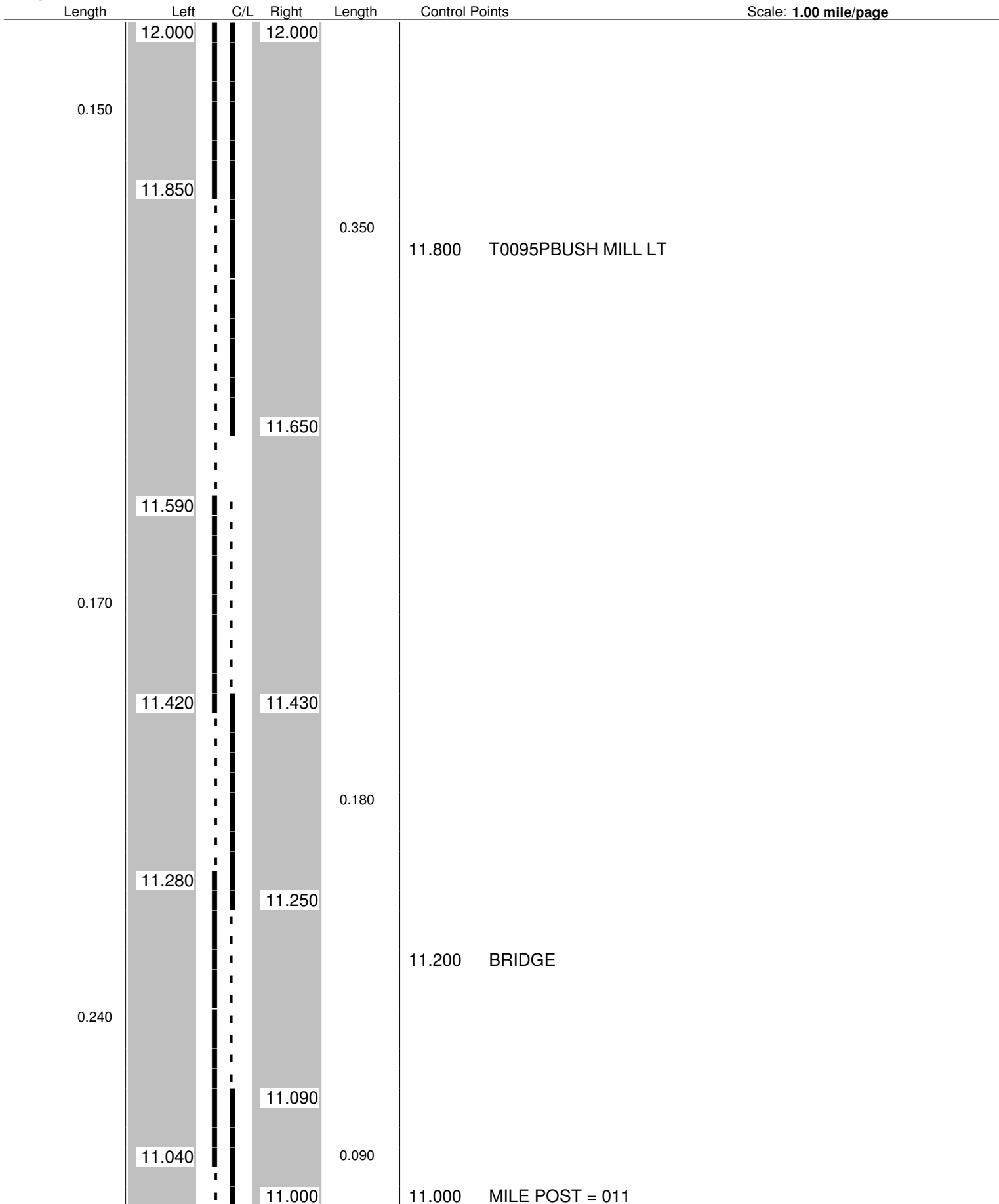
ODOT District 9
No Passing Zone Log (ROS)

Route: **0207 (SROSSR00207**C)**

From: **0.000 BEGIN at SR 00159R**

Length: **15.030** Direction: **North**

To: **15.030 ENTER PIC CO AT 0000**



ODOT District 9
No Passing Zone Log (ROS)


Route: **0207 (SROSSR00207**C)**

Length: **15.030**

Direction: **North**

From: **0.000 BEGIN at SR 00159R**

To: **15.030 ENTER PIC CO AT 0000**



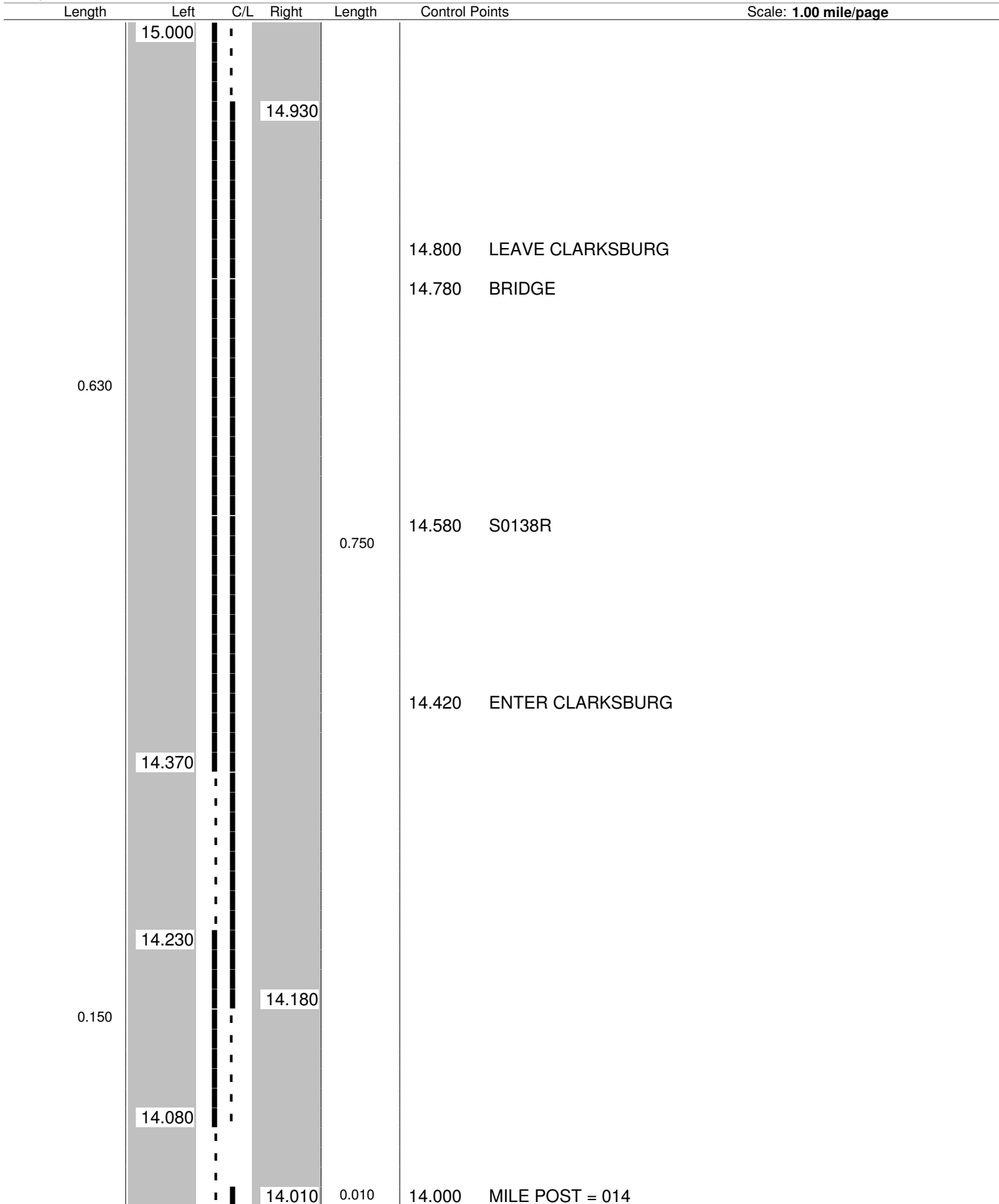
ODOT District 9
No Passing Zone Log (ROS)

Route: **0207 (SROSSR00207**C)**

From: **0.000 BEGIN at SR 00159R**

Length: **15.030** Direction: **North**

To: **15.030 ENTER PIC CO AT 0000**



ODOT District 9
No Passing Zone Log (ROS)

Route: **0207 (SROSSR00207**C)**

From: **0.000 BEGIN at SR 00159R**

Length: **15.030** Direction: **North**

To: **15.030 ENTER PIC CO AT 0000**

| Length | Left | C/L | Right | Length | Control Points | Scale: 1.00 mile/page |
|--------|------|-----|-------|--------|----------------------|-----------------------|
| 0.030 | | | | 15.030 | ENTER PIC CO AT 0000 | |

ODOT District 9
Control Point Listing
Ordered by: Route, RouteCust

| Route | Name | Log Point Description |
|--------------|----------------|---|
| 0207 | SROSSR00207**C | 0.000 BEGIN at SR 00159R 0.900 T00011 HOSPITAL RD 1.000 MILE POST = 001 RT 1.020 R71054 RAMP A RT 1.020 R71049 RAMP C LT 1.070 U00023R US23 1.140 R71050 RAMP D RT 1.140 R71051 RAMP B LT 1.260 C00010 RIVER RD 1.480 NORFOLK SOUTHERN RR 1.680 BRIDGE 2.000 MILE POST = 002 RT 2.480 BRIDGE 3.000 MILE POST = 003 RT 3.400 S00104 SR104 3.920 S00104 SR104 4.000 MILE POST = 004 RT 4.400 T00101 Old SR 207 LT 4.560 T0124 INFIRMARY RT 4.600 T0124 RINKLIFF LT 4.760 BRIDGE 5.000 MILE POST = 005 RT 6.000 MILE POST = 006 RT 6.040 C0111 STONE RT 6.700 T0110 CATTAIL LT 6.720 BRIDGE 7.000 MILE POST = 007 RT 8.000 MILE POST = 008 RT 9.000 MILE POST = 009 RT 9.050 T0119 DODD RT 9.800 BRIDGE 10.000 MILE POST = 010 RT 10.530 C0101 WESTFALL 11.000 MILE POST = 011 RT 11.200 BRIDGE 11.800 T0095PBUSH MILL LT 12.000 MILE POST = 012 RT 12.000 BRIDGE 12.610 BROWNS CHAPEL RT 12.680 BRIDGE 13.000 MILE POST = 013 RT 13.480 T0097 MILL TREE LT 14.000 MILE POST = 014 RT 14.420 ENTER CLARKSBURG 14.580 S0138R 14.780 BRIDGE |

ODOT District 9
Control Point Listing
Ordered by: Route, RouteCust

| Route | Name | Log Point | Description |
|--------------|-------------|------------------|----------------------|
| | | 14.800 | LEAVE CLARKSBURG |
| | | 15.030 | ENTER PIC CO AT 0000 |