

**ODOT District 9
No Passing Zone Log (SCI)**

Route: **0335 (SSCISR00335**C)**
 Length: **14.166** Direction: **North**

From: **1.910 LEAVE PORTSMOUTH**
 To: **16.076 ENTER PIK CO AT 0000**

Length	Left	C/L	Right	Length	Control Points	Scale: 1.00 mile/page
0.090	2.000		2.000	0.090		
	1.910		1.910		1.910 LEAVE PORTSMOUTH	

**ODOT District 9
No Passing Zone Log (SCI)**

Route: **0335 (SSCISR00335**C)**

Length: **14.166**

Direction: **North**

From: **1.910 LEAVE PORTSMOUTH**

To: **16.076 ENTER PIK CO AT 0000**

Length	Left	C/L	Right	Length	Control Points	Scale: 1.00 mile/page
	3.000		3.000			
					2.867 T0548 OAK RT	
					2.817 C0246 STOUT HOLLOW LT	
					2.788 T0321 MERWIN RT	
					2.730 T1045 SHEPHERD RT	
					2.670 C & O R R Hwy Under Railroad	
1.000				1.000		
					2.028 Mile Post = 002	
	2.000		2.000			

**ODOT District 9
No Passing Zone Log (SCI)**

Route: **0335 (SSCISR00335**C)**

From: **1.910 LEAVE PORTSMOUTH**

Length: **14.166** Direction: **North**

To: **16.076 ENTER PIK CO AT 0000**

Length	Left	C/L	Right	Length	Control Points	Scale: 1.00 mile/page
	4.000		3.983	0.017		
			3.859			
					3.741 C0015 DIXON MILL RT	
1.000						
				0.859		
					3.343 T1039 HALL RT	
					3.218 T1038 AARON RT	
					3.026 Mile Post = 003	
	3.000		3.000			

Sheet total equivalent length of solid line: 1.907

Accum. total: 4.087

ODOT District 9
No Passing Zone Log (SCI)

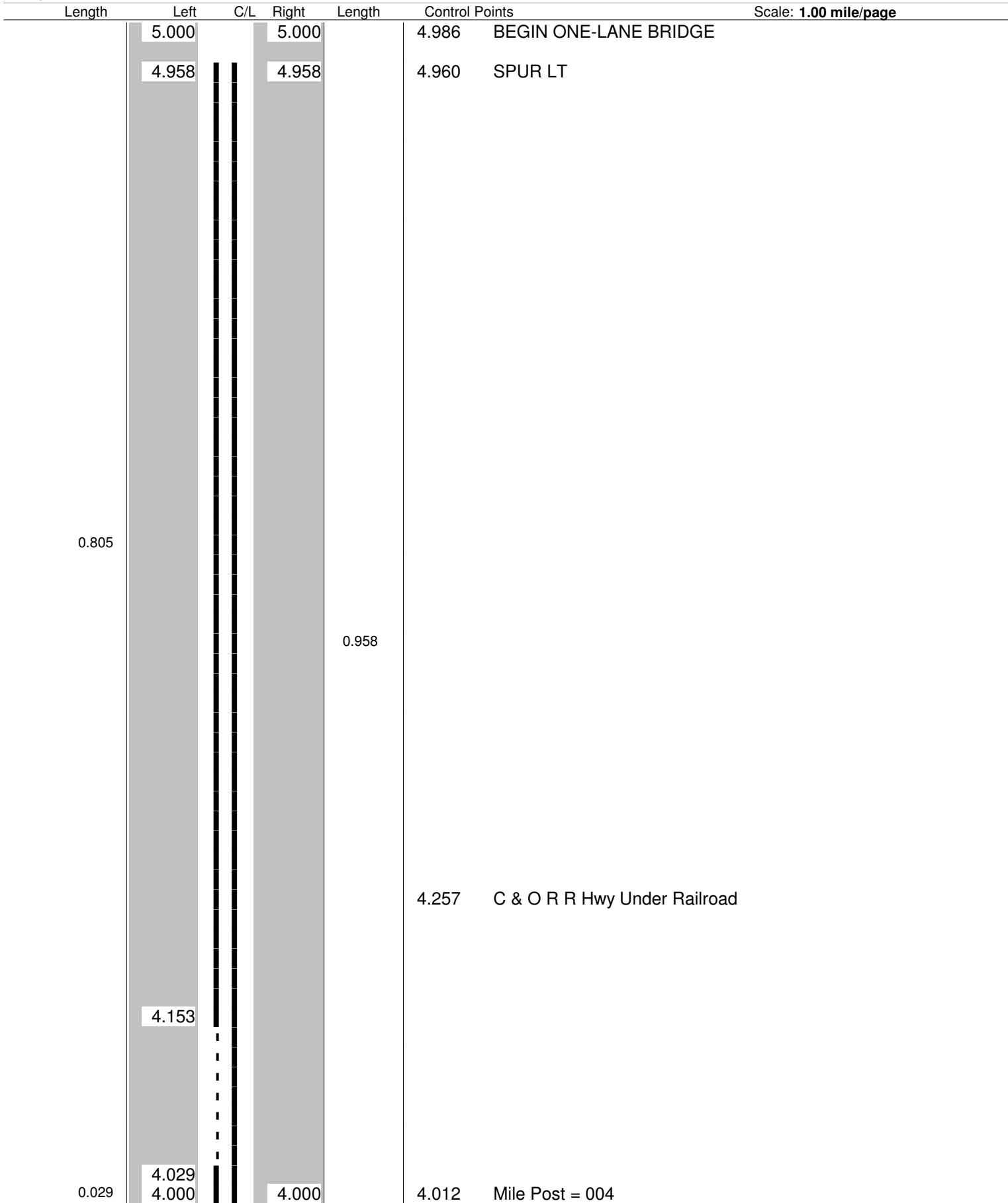
Route: **0335 (SSCISR00335**C)**

Length: **14.166**

Direction: **North**

From: **1.910 LEAVE PORTSMOUTH**

To: **16.076 ENTER PIK CO AT 0000**



**ODOT District 9
No Passing Zone Log (SCI)**

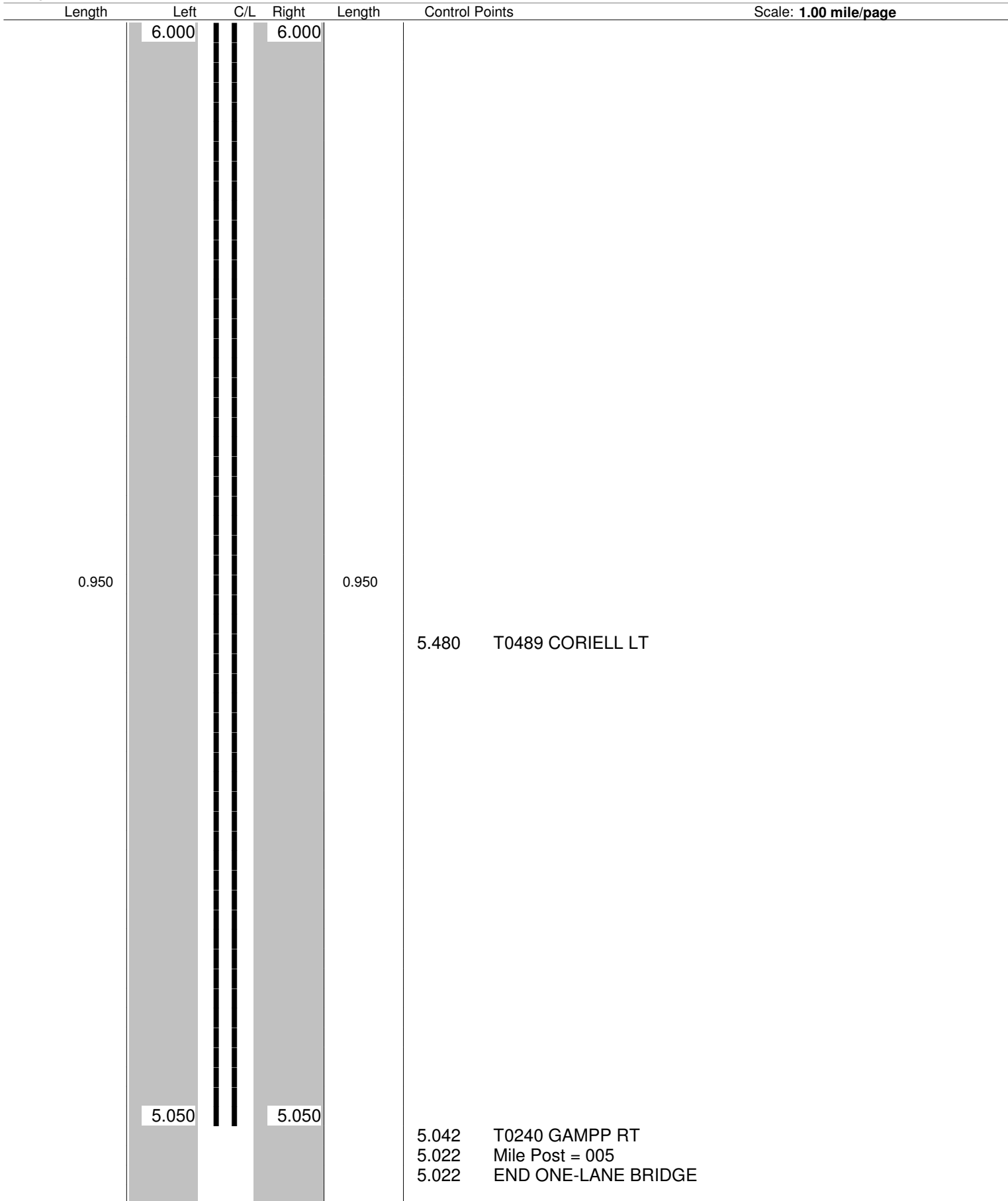
Route: **0335 (SSCISR00335**C)**

Length: **14.166**

Direction: **North**

From: **1.910 LEAVE PORTSMOUTH**

To: **16.076 ENTER PIK CO AT 0000**



**ODOT District 9
No Passing Zone Log (SCI)**

Route: **0335 (SSCISR00335**C)**

Length: **14.166**

Direction: **North**

From: **1.910 LEAVE PORTSMOUTH**

To: **16.076 ENTER PIK CO AT 0000**

Length	Left	C/L	Right	Length	Control Points	Scale: 1.00 mile/page
	7.000		7.000			
1.000				1.000	6.896 T0238 WHEELERS MILL TICK RIDGE RT	
	6.000		6.000		6.190 BRIDGE	
				6.006	Mile Post = 006	

**ODOT District 9
No Passing Zone Log (SCI)**

Route: **0335 (SSCISR00335**C)**

From: **1.910 LEAVE PORTSMOUTH**

Length: **14.166** Direction: **North**

To: **16.076 ENTER PIK CO AT 0000**

Length	Left	C/L	Right	Length	Control Points	Scale: 1.00 mile/page
	8.000					
			7.870	7.884	C0540 BARKLOW RT	
				7.619	T0234 SHUMWAY HOLLOW LT	
1.000						
			0.870			
				7.062	T0237 BLAKE HOLLOW LT	
	7.000		7.000	7.004	Mile Post = 007	

**ODOT District 9
No Passing Zone Log (SCI)**

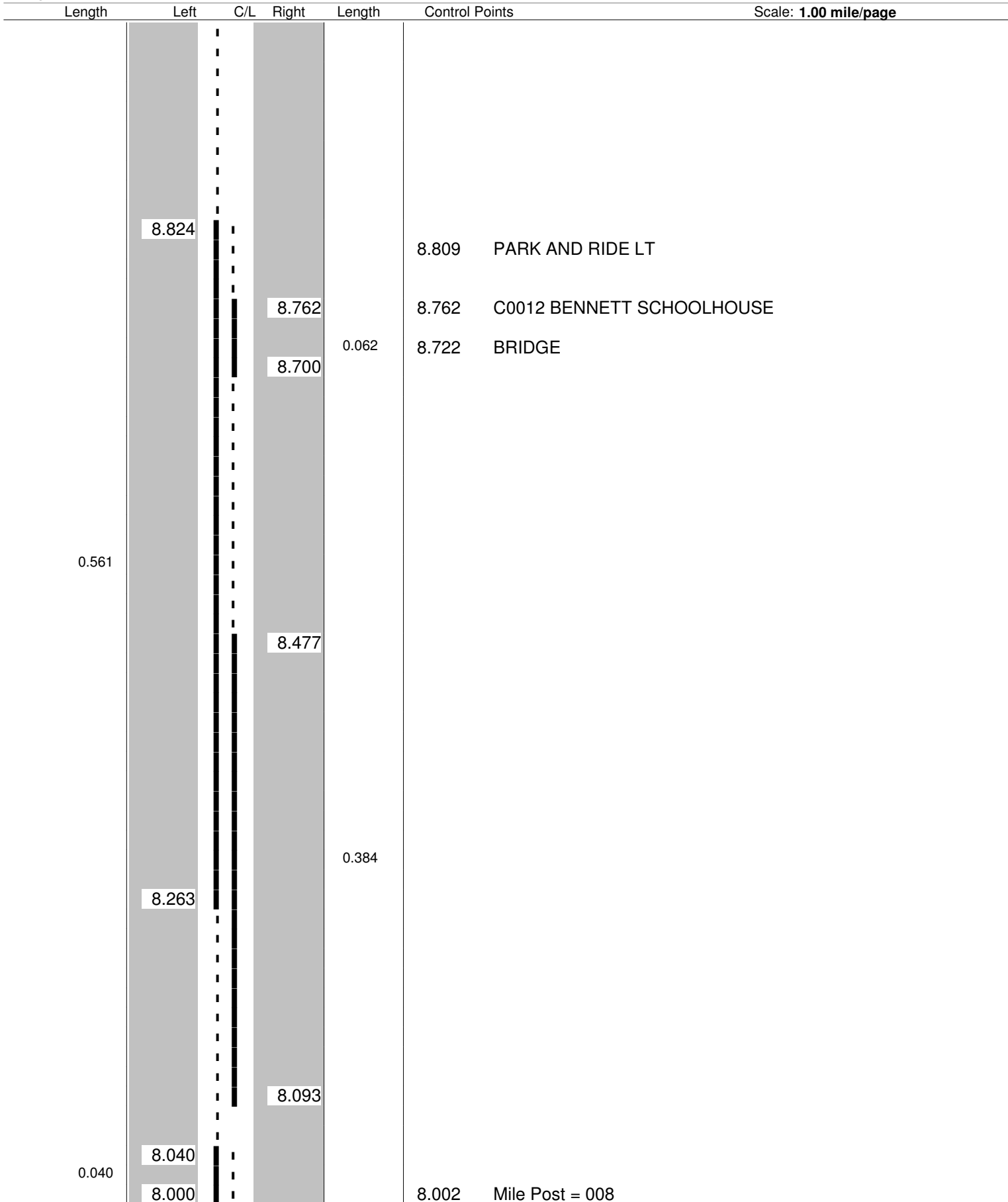
Route: **0335 (SSCISR00335**C)**

Length: **14.166**

Direction: **North**

From: **1.910 LEAVE PORTSMOUTH**

To: **16.076 ENTER PIK CO AT 0000**



**ODOT District 9
No Passing Zone Log (SCI)**

Route: **0335 (SSCISR00335**C)**

Length: **14.166**

Direction: **North**

From: **1.910 LEAVE PORTSMOUTH**

To: **16.076 ENTER PIK CO AT 0000**

Length	Left	C/L	Right	Length	Control Points	Scale: 1.00 mile/page
	10.000		10.000	9.994	Mile Post = 010	
0.192				9.881	C0228 BENNETT RT	
				9.881	C0028 LUCASVILLE MINFORD LT	
	9.808					
				9.677	T1551 BURRO RT	
	9.579					
				0.998		
				9.374	S0139R	
0.519						
				9.229	T0232 BOND	
	9.060			9.062	T0501 FALCON RT	
			9.002	9.003	Mile Post = 009	

Sheet total equivalent length of solid line: 1.774

Accum. total: 14.715

**ODOT District 9
No Passing Zone Log (SCI)**

Route: **0335 (SSCISR00335**C)**

Length: **14.166**

Direction: **North**

From: **1.910 LEAVE PORTSMOUTH**

To: **16.076 ENTER PIK CO AT 0000**

Length	Left	C/L	Right	Length	Control Points	Scale: 1.00 mile/page
0.123	11.000		10.913	10.995	Mile Post = 011	
	10.877		10.707	10.930	C0018 WHITE GRAVEL MCDANIEL RT	
0.206				10.883	SPUR RT	
				10.872	T0224 LYONS RT	
0.353	10.353		10.183	10.394	BRIDGE	
	10.000		10.000			
				0.183		

**ODOT District 9
No Passing Zone Log (SCI)**

Route: **0335 (SSCISR00335**C)**

Length: **14.166**

Direction: **North**

From: **1.910 LEAVE PORTSMOUTH**

To: **16.076 ENTER PIK CO AT 0000**

Length	Left	C/L	Right	Length	Control Points	Scale: 1.00 mile/page
	12.000		12.000	11.992	Mile Post = 012	
0.773				0.943		
				11.358	C0023 PIKETON LT	
	11.227			11.199	C0533 OLD SR 335 RT	
0.083	11.083		11.057			
	11.000					

Sheet total equivalent length of solid line: 1.849

Accum. total: 17.624

**ODOT District 9
No Passing Zone Log (SCI)**

Route: **0335 (SSCISR00335**C)**

Length: **14.166**

Direction: **North**

From: **1.910 LEAVE PORTSMOUTH**

To: **16.076 ENTER PIK CO AT 0000**

Length	Left	C/L	Right	Length	Control Points	Scale: 1.00 mile/page
	13.000		13.000		12.986 Mile Post = 013	
					12.974 T1432 LEE LT	
					12.735 BRIDGE	
1.000				1.000		
					12.470 T1503 GREENWOOD RT	
					12.096 BRIDGE	
					12.031 T0363 ECKHART RT	
	12.000		12.000			

Sheet total equivalent length of solid line: 2.000

Accum. total: 19.624

**ODOT District 9
No Passing Zone Log (SCI)**

Route: **0335 (SSCISR00335**C)**

Length: **14.166**

Direction: **North**

From: **1.910 LEAVE PORTSMOUTH**

To: **16.076 ENTER PIK CO AT 0000**

Length	Left	C/L	Right	Length	Control Points	Scale: 1.00 mile/page
				13.990	Mile Post = 014	
	13.926					
			13.756			
				13.629	T0206 BULL RUN RT	
0.926						
				0.756		
				13.106	T0213 GRAHAM LT	
				13.041	T1434 HOBART LT	
	13.000		13.000			

**ODOT District 9
No Passing Zone Log (SCI)**

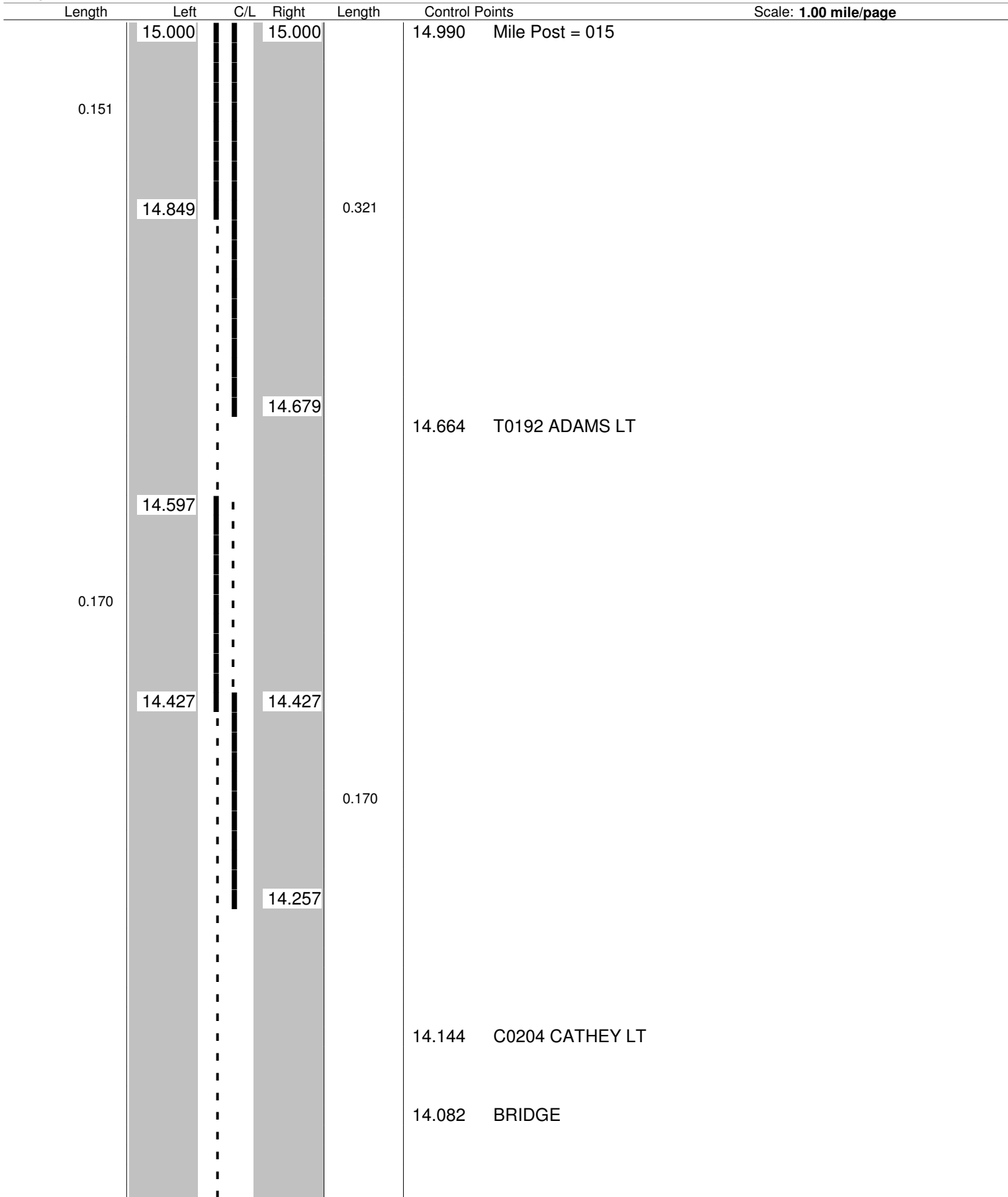
Route: **0335 (SSCISR00335**C)**

Length: **14.166**

Direction: **North**

From: **1.910 LEAVE PORTSMOUTH**

To: **16.076 ENTER PIK CO AT 0000**



Sheet total equivalent length of solid line: 1.024

Accum. total: 22.391

**ODOT District 9
No Passing Zone Log (SCI)**

Route: **0335 (SSCISR00335**C)**
 Length: **14.166** Direction: **North**

From: **1.910 LEAVE PORTSMOUTH**
 To: **16.076 ENTER PIK CO AT 0000**

Length	Left	C/L	Right	Length	Control Points	Scale: 1.00 mile/page
1.000	16.000		15.999	0.999	15.470 S0776R RT	
					15.224 C0022 DEWEY EXTENSION WEST LT	
	15.000		15.000			

**ODOT District 9
No Passing Zone Log (SCI)**

Route: **0335 (SSCISR00335**C)**
 Length: **14.166** Direction: **North**

From: **1.910 LEAVE PORTSMOUTH**
 To: **16.076 ENTER PIK CO AT 0000**

Length	Left	C/L	Right	Length	Control Points	Scale: 1.00 mile/page
0.076					16.076 ENTER PIK CO AT 0000	