

ODOT District 9
No Passing Zone Log (SCI)

Route: **0522 (SSCISR00522**C)**

Length: **8.071**

Direction: **East**

From: **0.000 PAVEMENT CHANGE**

To: **8.071 ENTER LAW CO AT 0000**

Length	Left	C/L	Right	Length	Control Points	Scale: 1.00 mile/page
0.143	0.967				0.929 Mile Post = 001 0.911 PLANT ENTRANCE LT 0.885 EARWOOD LT	
	0.824		0.797	0.143	0.812 BRIDGE	
			0.654		0.693 C0001 GALLIA RT	
					0.551 C0565 NO NAME LT	
					0.468 PARK RT 0.464 PARK LT	
	0.373					
0.373			0.203		0.235 C0257 HAYPORT RT	
				0.203	0.121 RAMPS	
					0.037 BRIDGE (HWY OVER HWY)	
	0.000		0.000		0.000 PAVEMENT CHANGE	

**ODOT District 9
No Passing Zone Log (SCI)**

Route: **0522 (SSCISR00522**C)**

From: **0.000 PAVEMENT CHANGE**

Length: **8.071** Direction: **East**

To: **8.071 ENTER LAW CO AT 0000**

Length	Left	C/L	Right	Length	Control Points	Scale: 1.00 mile/page
	2.000		2.000			
					1.785 Mile Post = 002	
					1.706 C0001 GALLIA	
0.821					1.595 C0503 OHIO RIVER LT	
				0.991		
					1.445 PORTER	
					1.284 C0001 GALLIA RT	
					1.284 VERNON LT	
	1.179				1.159 GREEN	
					1.047 PLANT ENTRANCE LT	
			1.009			

ODOT District 9
No Passing Zone Log (SCI)


Route: **0522 (SSCISR00522**C)**

Length: **8.071**

Direction: **East**

From: **0.000 PAVEMENT CHANGE**

To: **8.071 ENTER LAW CO AT 0000**



Sheet total equivalent length of solid line: 2.000

Accum. total: 4.918

**ODOT District 9
No Passing Zone Log (SCI)**


Route: **0522 (SSCISR00522**C)**

Length: **8.071**

Direction: **East**

From: **0.000 PAVEMENT CHANGE**

To: **8.071 ENTER LAW CO AT 0000**



Sheet total equivalent length of solid line: 2.000

Accum. total: 6.918

ODOT District 9
No Passing Zone Log (SCI)

Route: **0522 (SSCISR00522**C)**

Length: **8.071**

Direction: **East**

From: **0.000 PAVEMENT CHANGE**

To: **8.071 ENTER LAW CO AT 0000**

Length	Left	C/L	Right	Length	Control Points	Scale: 1.00 mile/page
0.100	5.000		5.000	4.985	BRIDGE	
	4.900			4.879	C0062 OAKES RT	
				4.809	C0268 BIG PETE RT	
				4.792	Mile Post = 005	
			4.730	4.748	BRIDGE	
				4.677	C0308 SHELDON CARTRO LT	
0.330	4.330					
			4.160			
				4.043	T0260 GOOSE CREEK LT	
	4.000		4.000			

Sheet total equivalent length of solid line: 1.045

Accum. total: 7.963

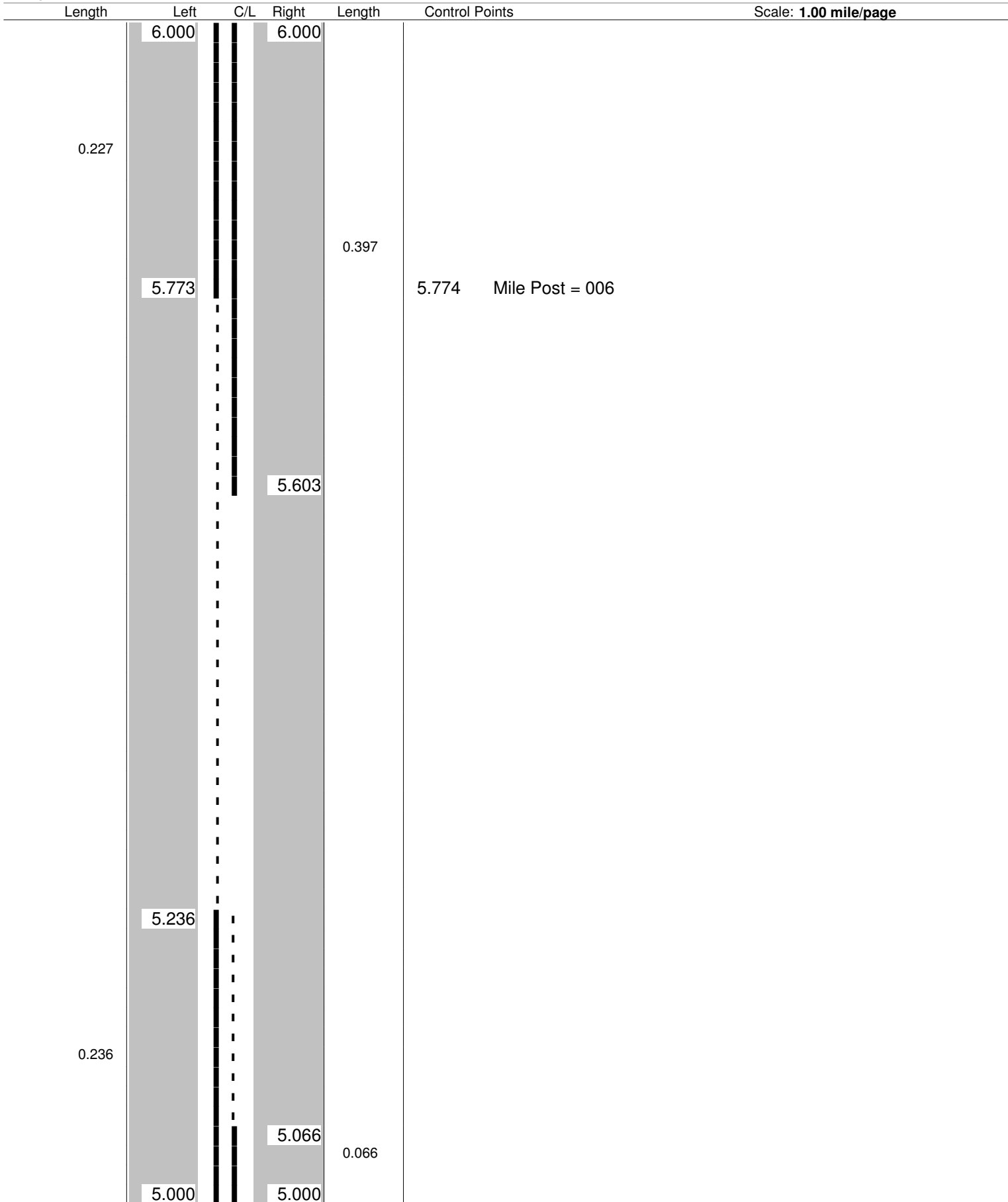
**ODOT District 9
No Passing Zone Log (SCI)**

Route: **0522 (SSCISR00522**C)**

From: **0.000 PAVEMENT CHANGE**

Length: **8.071** Direction: **East**

To: **8.071 ENTER LAW CO AT 0000**



Sheet total equivalent length of solid line: 1.103

Accum. total: 9.066

**ODOT District 9
No Passing Zone Log (SCI)**

Route: **0522 (SSCISR00522**C)**

From: **0.000 PAVEMENT CHANGE**

Length: **8.071** Direction: **East**

To: **8.071 ENTER LAW CO AT 0000**

Length	Left	C/L	Right	Length	Control Points	Scale: 1.00 mile/page
	7.000		7.000			
0.286					6.914 BRIDGE	
					6.842 C0007 JUNIOR FURNACE POWELLSVILLE RT	
					6.842 C0269 POPLAR FORK LT	
				0.456	6.769 Mile Post = 007	
	6.714					
			6.544			
	6.444					
			6.274			
0.444						
				0.274		
	6.000		6.000			

**ODOT District 9
No Passing Zone Log (SCI)**

Route: **0522 (SSCISR00522**C)**

Length: **8.071**

Direction: **East**

From: **0.000 PAVEMENT CHANGE**

To: **8.071 ENTER LAW CO AT 0000**

