

**No Passing Zone Log (TRU)**

Route: 0005R (STRUSR00005\*\*C)

Length: 0.999 Direction: East

From: 0.000 LEAVE POR CO

To: 0.999 ENTER PA STATE

Length	Left	C/L	Right	Length	Control Points
				0.982	Mile Post = 001
0.057	0.858				
	0.801		0.786	0.795	C0111 NEWTON FALLS PORTAGE
			0.731	0.055	
0.182	0.651				
	0.469		0.494		
				0.226	
	0.270		0.268		
0.270					
			0.066	0.066	
	0.000		0.000	0.000	Mile Post = 000
				0.000	LEAVE POR CO

Sheet total equivalent length of solid line: 1.083

Accum. total: 1.083

### No Passing Zone Log (TRU)

Route: 0005R (STRUSR00005\*\*C)

From: 0.000 LEAVE POR CO

Length: 35.527 Direction: East

To: 35.527 ENTER PA STATE

Length	Left	C/L	Right	Length	Control Points
0.012	1.500 1.488		1.500		
				0.066	
			1.434		

Scale: 0.50 mile/page

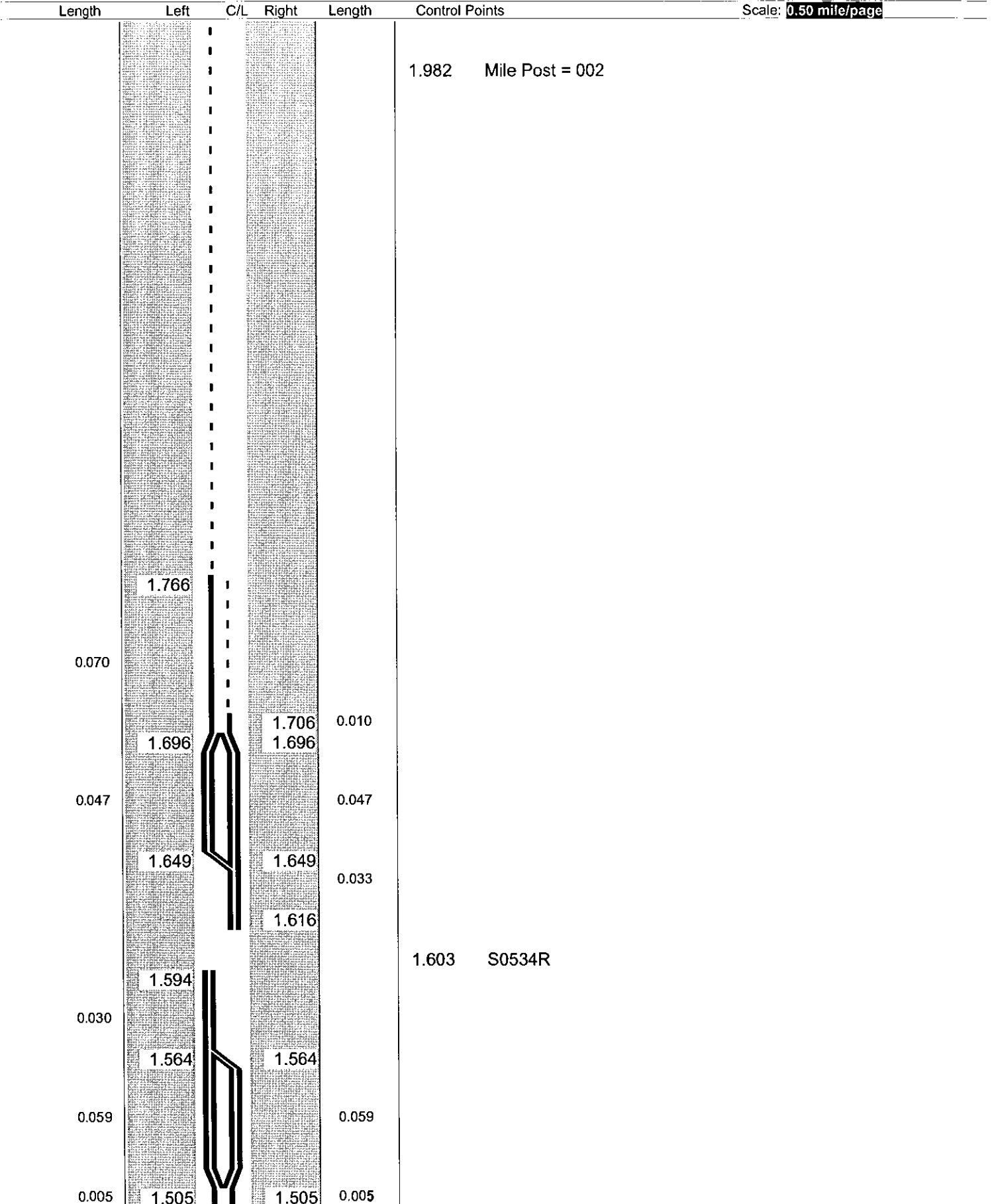
### No Passing Zone Log (TRU)

Route: 0005R (STRUSR00005\*\*C)

From: 0.000 LEAVE POR CO

Length: 35.527 Direction: East

To: 35.527 ENTER PA STATE



Sheet total equivalent length of solid line: 0.772

Accum. total: 1.861

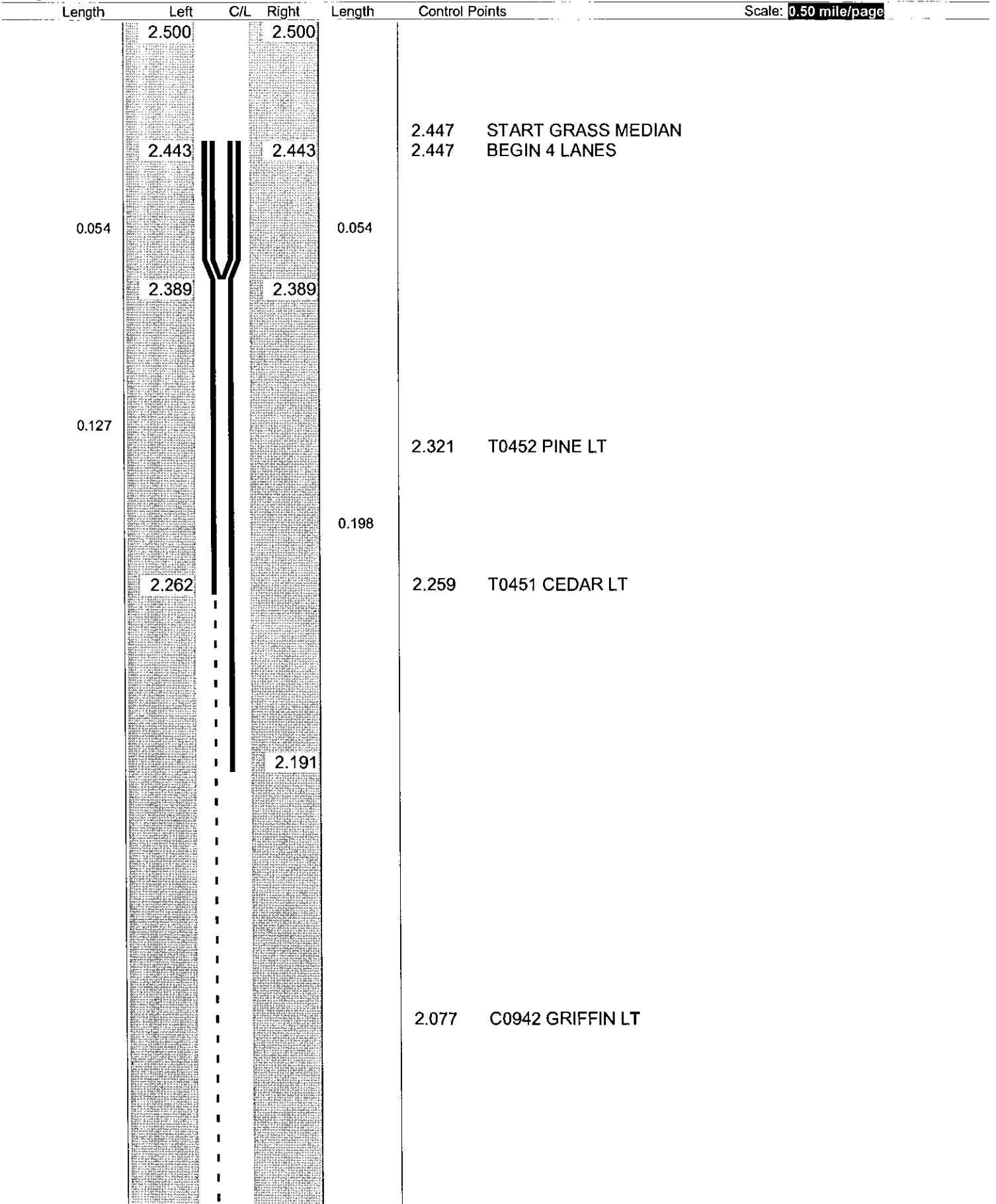
# No Passing Zone Log (TRU)

Route: 0005R (STRUSR00005\*\*C)

From: 0.000 LEAVE POR CO

Length: 35.527 Direction: East

To: 35.527 ENTER PA STATE



### No Passing Zone Log (TRU)

Route: 0005R (STRUSR00005\*\*C)

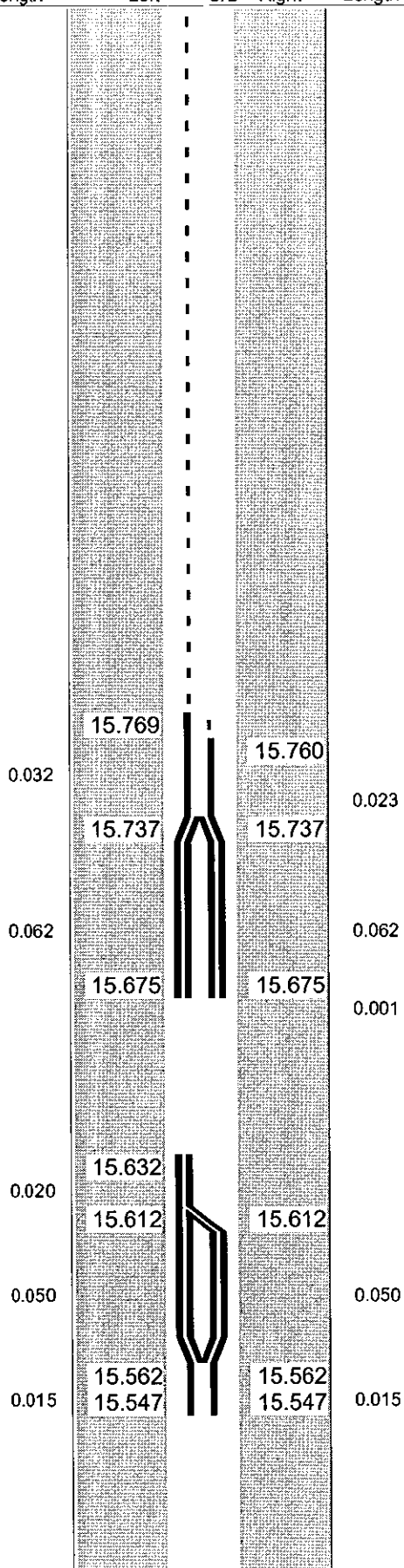
From: 0.000 LEAVE POR CO

Length: 35.527

Direction: East

To: 35.527 ENTER PA STATE

Length      Left      C/L      Right      Length      Control Points      Scale: 0.50 mile/page



15.637 C0330 WARREN MEADVILLE LT

15.540 T1154 BURNETT RT

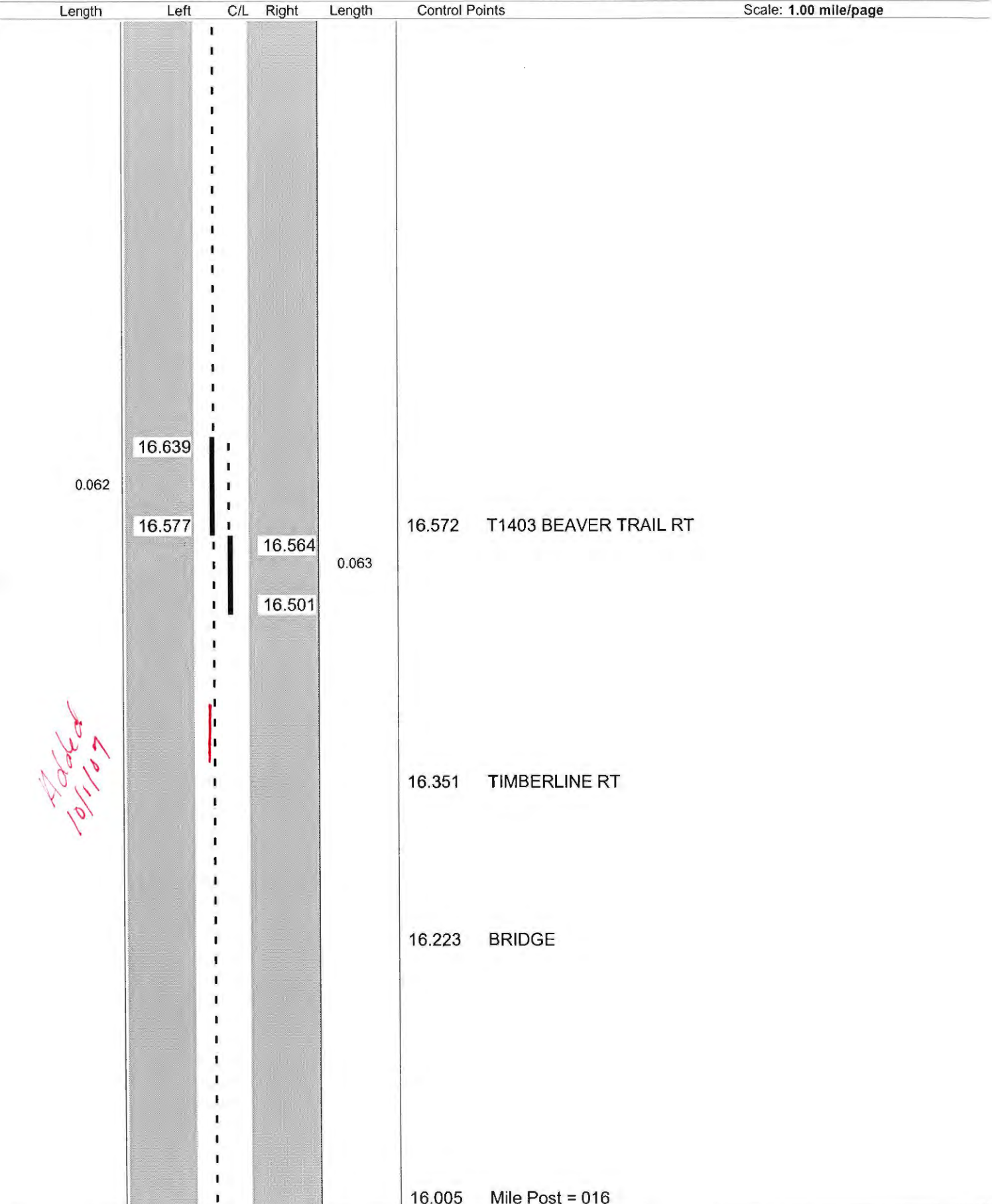
No Passing Zone Log (TRU)

Route: 0005R (STRUSR00005\*\*C)

From: 0.000 LEAVE POR CO

Length: 35.527 Direction: East

To: 35.527 ENTER PA STATE



*Added  
10/1/07*

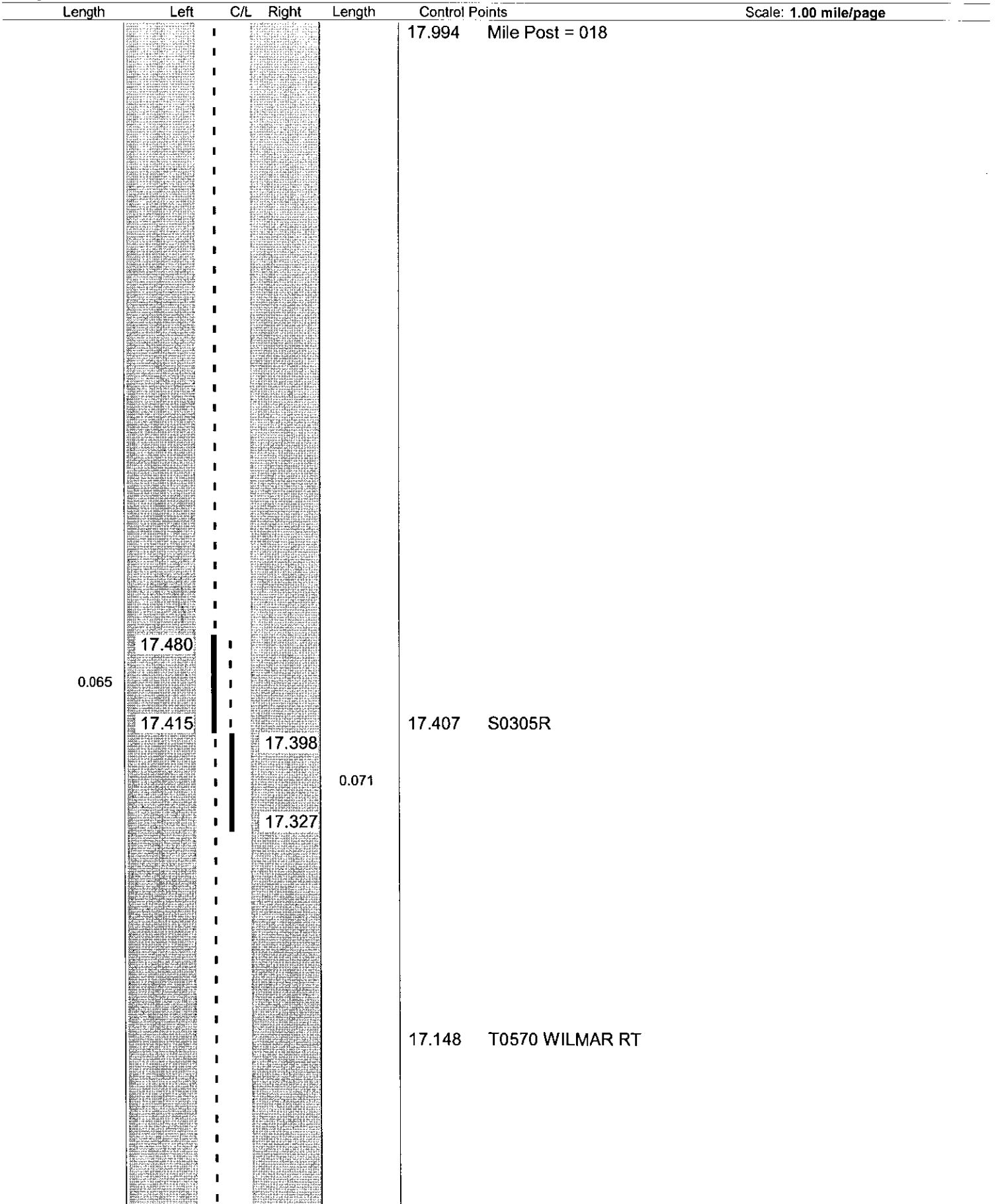
### No Passing Zone Log (TRU)

Route: 0005R (STRUSR00005\*\*C)

From: 0.000 LEAVE POR CO

Length: 35.527 Direction: East

To: 35.527 ENTER PA STATE



Sheet total equivalent length of solid line: 0.386

Accum. total: 3.921

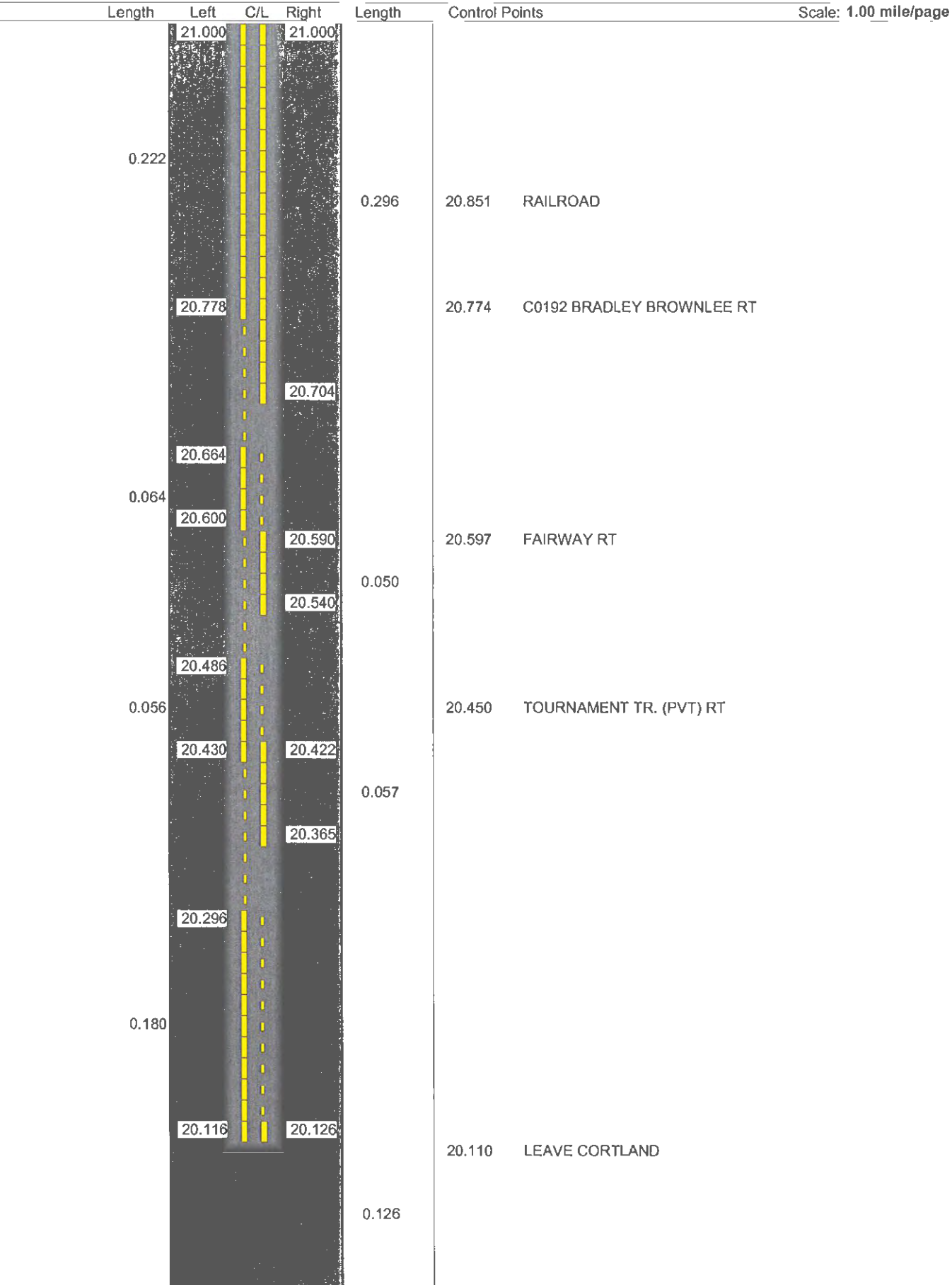
© 2004 - MasterMind Systems, Inc. - Traffic Safety Suite



# No Passing Zone Log (TRU)

Route: STRUSR00005\*\*C (0005R)  
 Length: 2.000 Direction: East

From: 20.000 LEAVE POR CO  
 To: 22.000 ENTER PA STATE



Sheet total equivalent length of solid line: 1.185

Accum. total: 1.185

### No Passing Zone Log (TRU)

Route: STRUSR00005\*\*C (0005R)

From: 20.000 LEAVE POR CO

Length: 2.000

Direction: East

To: 22.000 ENTER PA STATE

Length	Left	C/L	Right	Length	Control Points	Scale: 1.00 mile/page
			22.000	0.039	21.978 Mile Post = 022	
			21.961			
0.070	21.410					
	21.340		21.330	0.070	21.335 BLAKE RD. RT	
			21.260			
0.118	21.118					
			21.020	0.020	21.023 LOUIS RT	
	21.000		21.000			

Sheet total equivalent length of solid line: 0.562

Accum. total: 1.747

### No Passing Zone Log (TRU)

Route: 0005R (STRUSR00005\*\*C)  
 Length: 35.527 Direction: East

From: 0.000 LEAVE POR CO  
 To: 35.527 ENTER PA STATE

Length	Left	C/L	Right	Length	Control Points	Scale: 0.50 mile/page
0.025	22.500		22.500	0.025		
	22.475		22.475			
0.045				0.045		
	22.430		22.430			
	22.414				22.423 S0011R RAMPS	
0.017	22.397		22.397			
0.040				0.040		
	22.357		22.357			
0.062				0.062		
	22.295		22.295		22.313 S0011R Bridge (Hwy Over Hwy)	
0.033	22.262		22.262	0.033		
	22.239		22.239	0.010	22.244 S0011R RAMPS	
0.053				0.053		
	22.186		22.186			
0.055						
	22.131					
				0.186		
			22.000			



No Passing Zone Log (TRU)

Route: 0005R (STRUSR00005\*\*C)

From: 0.000 LEAVE POR CO

Length: 35.527 Direction: East

To: 35.527 ENTER PA STATE

Length	Left	C/L	Right	Length	Control Points
0.099	23.622		23.523		
			23.452	0.099	
			23.353		
					23.029 Mile Post = 023

Sheet total equivalent length of solid line: 0.448

Accum. total: 7.527

No Passing Zone Log (TRU)

Route: 0005R (STRUSR00005\*\*C)

From: 0.000 LEAVE POR CO

Length: 35.527 Direction: East

To: 35.527 ENTER PA STATE

Length	Left	C/L	Right	Length	Control Points	Scale: 1.00 mile/page
			25.000	0.018	24.999 Mile Post = 025	
			24.982			
					24.729 T0948 PORTER RT	
	24.690					
			24.607		24.615 S0193R	
0.420						
				0.507	24.371 S0088R LT	
					24.312 S0088R SPUR LT	
	24.270					
			24.100			
					24.031 Mile Post = 024	

Sheet total equivalent length of solid line: 1.111

Accum. total: 8.638

© 2004 - MasterMind Systems, Inc. - Traffic Safety Suite



0001 DIST 4 - HUMBOLDT CO - FINAL  
 No Passing Zone Log (TRU)

Route: 0005R (STRUSR00005\*\*C)

From: 0.000 LEAVE POR CO

Length: 35.527 Direction: East

To: 35.527 ENTER PA STATE

Length	Left	C/L	Right	Length	Control Points	Scale: 1.00 mile/page
	27.000				26.988 Mile Post = 027	
			26.884			
0.518					26.818 BRIDGE	
					26.705 BRIDGE Hwy Under Railroad	
				0.572		
	26.482					
			26.312			
	26.255					
0.225					26.093 S0088R SPUR RT	
			26.085			
	26.030			0.085	26.018 Mile Post = 026	
			26.000			

Sheet total equivalent length of solid line: 1.536

Accum. total: 10.983

No Passing Zone Log (TRU)

Page 17 of 25

Route: 0005R (STRUSR00005\*\*C)

From: 27.000 LEAVE POR CO

Length: 0.999

Direction: East

To: 27.999 ENTER PA STATE

Length	Left	C/L	Right	Length	Control Points	Scale: 1.00 mile/page
0.135	27.999		27.999			
	27.865			0.305		
			27.695		27.767 T0253 HAYNES SOUTH RT	
0.062	27.534					
	27.472		27.460	0.058	27.467 C0248 FISHER CORINTH LT	
			27.402			
0.125	27.356					
	27.231		27.186	0.172		
0.054	27.054				27.079 C0643 OLD SR 5 LT	
	27.000		27.014			

Sheet total equivalent length of solid line: 1.115

Accum. total: 1.115

**No Passing Zone Log (TRU)**

Route: 0005R (STRUSR00005\*\*C)  
Length: 0.999 Direction: East

From: 28.000 LEAVE POR CO  
To: 28.999 ENTER PA STATE

Length	Left	C/L	Right	Length	Control Points	Scale: 1.00 mile/page
	28.999		28.999			
				28.960	T0185 BUSHWELL CAMPBELL RT	
1.000				1.000		
	28.000		28.000	28.028	Mile Post = 028	

DDOT Dist 4 - Trumbull Co - FINAL  
No Passing Zone Log (TRU)

Route: 0005R (STRUSR00005\*\*C)  
Length: 35.527 Direction: East

From: 0.000 LEAVE POR CO  
To: 35.527 ENTER PA STATE

Length	Left	C/L	Right	Length	Control Points	Scale: 1.00 mile/page
			29.992			
				0.134		
			29.858			
0.069	29.790					
	29.721					
			29.706		29.716 C0279 BARCLAY	
				0.061		
			29.645			
	29.408					
			29.238			
0.408						
				0.238	29.103 BRIDGE	
	29.000		29.000			

No Passing Zone Log (TRU)

20 25

Route: 0005R (STRUSR00005\*\*C)  
 Length: 0.999 Direction: East

From: 30.000 LEAVE POR CO  
 To: 30.999 ENTER PA STATE

Length	Left	C/L	Right	Length	Control Points	Scale: 1.00 mile/page
0.026	30.974		30.974	0.026		
0.036	30.959		30.959	0.206	30.965 S0007R	
	30.923					
0.707	30.735		30.753	0.451	30.802 TARGET LT	
			30.565		30.688 BRIDGE	
			30.114		30.438 C0281 BURNETT EAST LT	
	30.028				30.294 C0281 BURNETT EAST SPUR LT	
					30.019 Mile Post = 030	

Sheet total equivalent length of solid line: 1.568

Accum. total: 1.568

**No Passing Zone Log (TRU)**

Route: 0005R (STRUSR00005\*\*C)

From: 31.000 LEAVE FOR CO  
To: 31.999 ENTER PA STATE


Length: 0.999 Direction: East

Length	Left	C/L	Right	Length	Control Points	Scale: 1.00 mile/page
	31.999		31.999			
0.429				0.429	31.885 T0527 LAKEVIEW RT	
	31.571		31.571			
	31.561		31.561		31.568 T0270 CHURCH LT	
0.280				0.280	31.515 T0637 ELM RT	
					31.347 T0271 YODER RT	
	31.281		31.281		31.281 S0005D LT	
					31.233 C0276 KINSMAN NICKERSON RT	
	31.213		31.213		31.213 S0005D	
0.213				0.213	31.145 BRIDGE	
					31.043 Mile Post = 031	
	31.000		31.000			

SDOT DIST 4 - HUMBOLDT CO - FINAL  
 No Passing Zone Log (TRU)

Route: 0005R (STRUSR00005\*\*C)  
 Length: 35.527 Direction: East

From: 0.000 LEAVE POR CO  
 To: 35.527 ENTER PA STATE



Sheet total equivalent length of solid line: 1.918

Accum. total: 20.405

No Passing Zone Log (TRU)

Route: 0005R (STRUSR00005\*\*C)

From: 0.000 LEAVE POR CO

Length: 35.527 Direction: East

To: 35.527 ENTER PA STATE

Length	Left	C/L	Right	Length	Control Points	Scale: 1.00 mile/page
0.126	33.761					
	33.635					
			33.591	0.126		
			33.465			
					33.403 T0269 DELIN THOMAS	
					33.155 T0272 MORFORD EAST LT	
0.061	33.061					
	33.000				33.023 Mile Post = 033	

No Passing Zone Log (TRU)

Route: 0005R (STRUSR00005\*\*C)

From: 0.000 LEAVE POR CO

Length: 35.527 Direction: East

To: 35.527 ENTER PA STATE


Length	Left	C/L	Right	Length	Control Points	Scale: 1.00 mile/page
				34.953	T0267 WARD NORTH	
				34.043	Mile Post = 034	

NO PASSING ZONE LOG (TRU)

Route: 0005R (STRUSR00005\*\*C)  
Length: 35.527 Direction: East

From: 0.000 LEAVE POR CO  
To: 35.527 ENTER PA STATE

Length Left C/L Right Length Control Points Scale: 1.00 mile/page



0.160

35.527 ENTER PA STATE  
35.527 T0324 STATE LINE RT

35.044 Mile Post = 035