

**ODOT District 11  
No Passing Zone Log (TUS)**

Route: **0258R (STUSSR00258\*\*C)**

From: **0.000 U0036R**

Length: **21.214** Direction: **East**

To: **21.214 S0800R**

Length	Left	C/L	Right	Length	Control Points
	0.964				
			0.794		
0.760					
				0.590	0.514 T0009 DELAWARE RT
				0.418	BRIDGE
				0.408	STATE ST
				0.320	MAPLE ST RT
				0.198	BRIDGE
0.050	0.204		0.204	0.050	
	0.154		0.154	0.013	0.133 CANAL ST RT
0.025	0.118		0.118	0.025	
	0.093		0.093		
0.032	0.075			0.082	GENERAL ST LT
	0.043		0.043	0.034	
			0.009		
				0.000	U0036R

Sheet total equivalent length of solid line: 1.860

Accum. total: 1.860

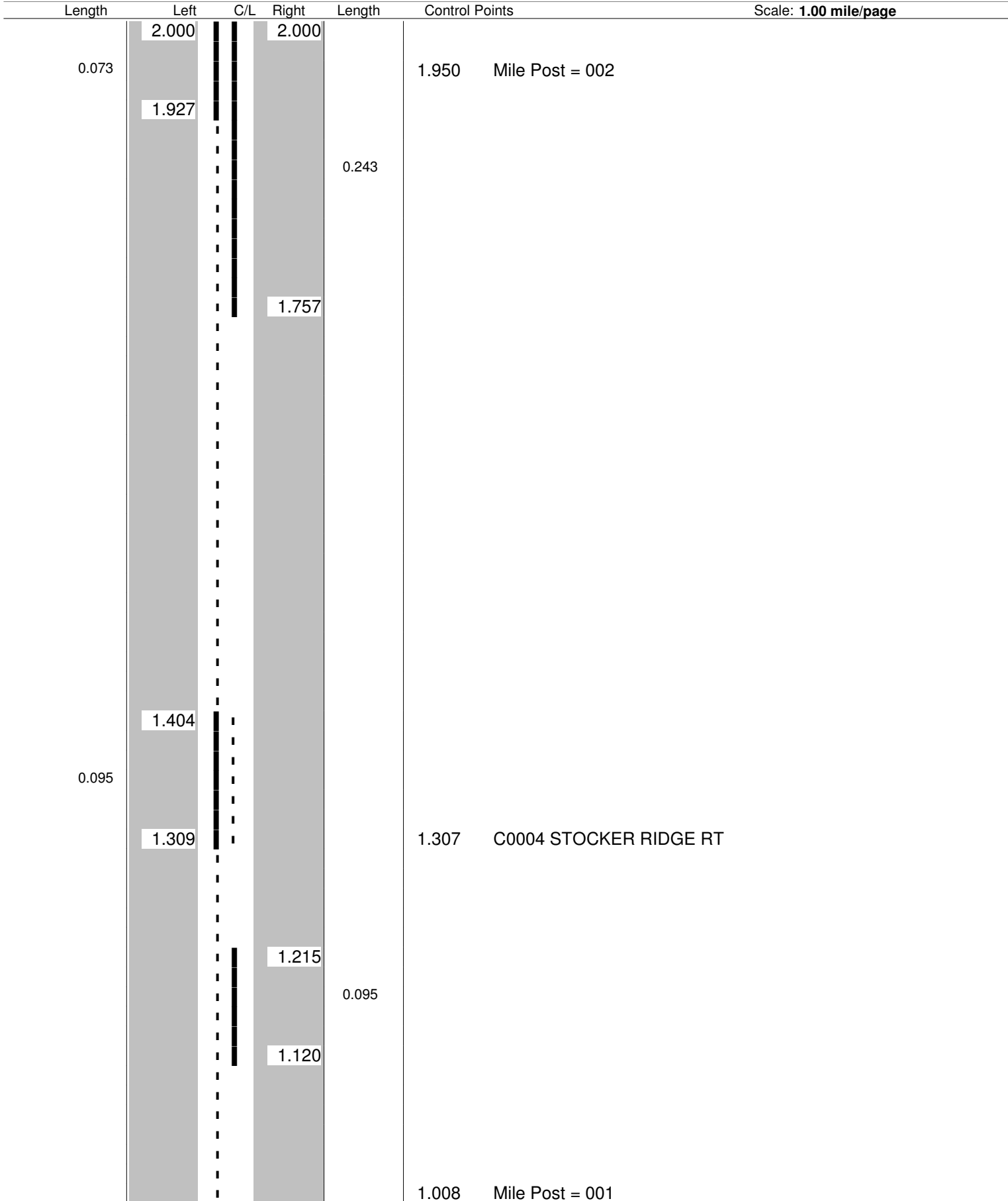
**ODOT District 11  
No Passing Zone Log (TUS)**

Route: **0258R (STUSSR00258\*\*C)**

From: **0.000 U0036R**

Length: **21.214** Direction: **East**

To: **21.214 S0800R**



Sheet total equivalent length of solid line: 0.738

Accum. total: 2.598

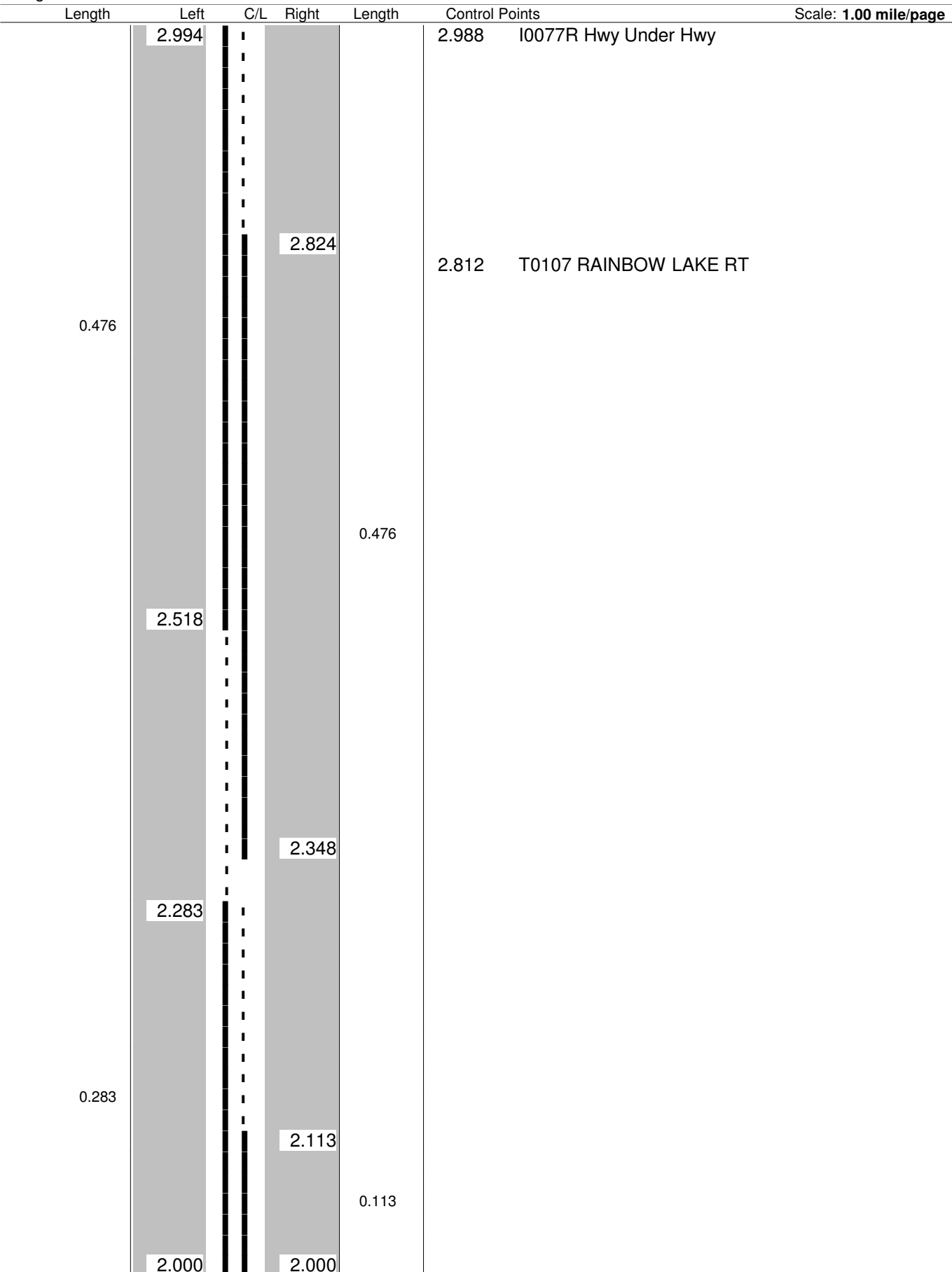
**ODOT District 11  
No Passing Zone Log (TUS)**

Route: **0258R (STUSSR00258\*\*C)**

From: **0.000 U0036R**

Length: **21.214** Direction: **East**

To: **21.214 S0800R**



# ODOT District 11 No Passing Zone Log (TUS)

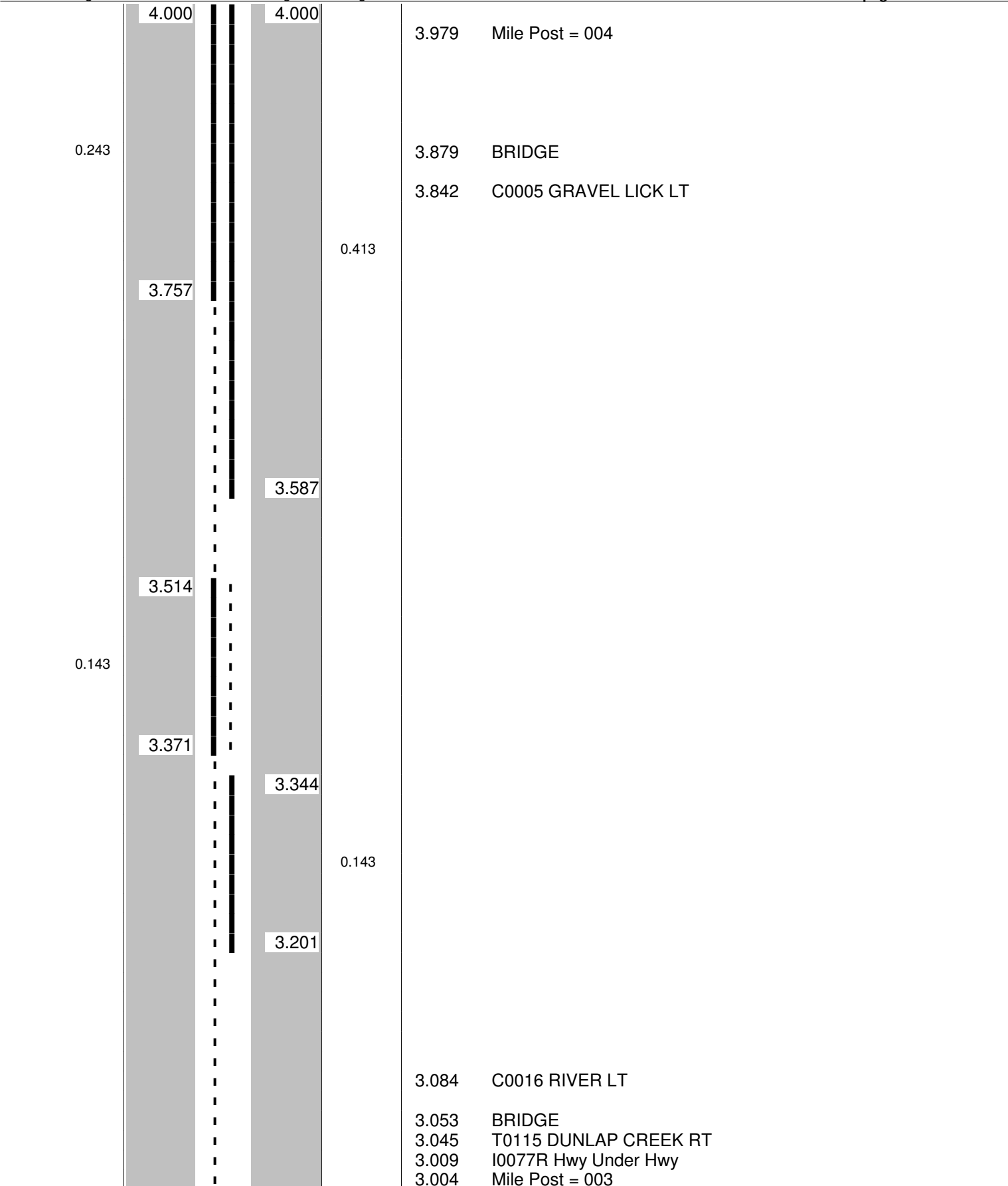
Route: **0258R (STUSSR00258\*\*C)**

From: **0.000 U0036R**

Length: **21.214** Direction: **East**

To: **21.214 S0800R**

LengthLeftC/LRightLengthControl PointsScale: 1.00 mile/page



**ODOT District 11  
No Passing Zone Log (TUS)**

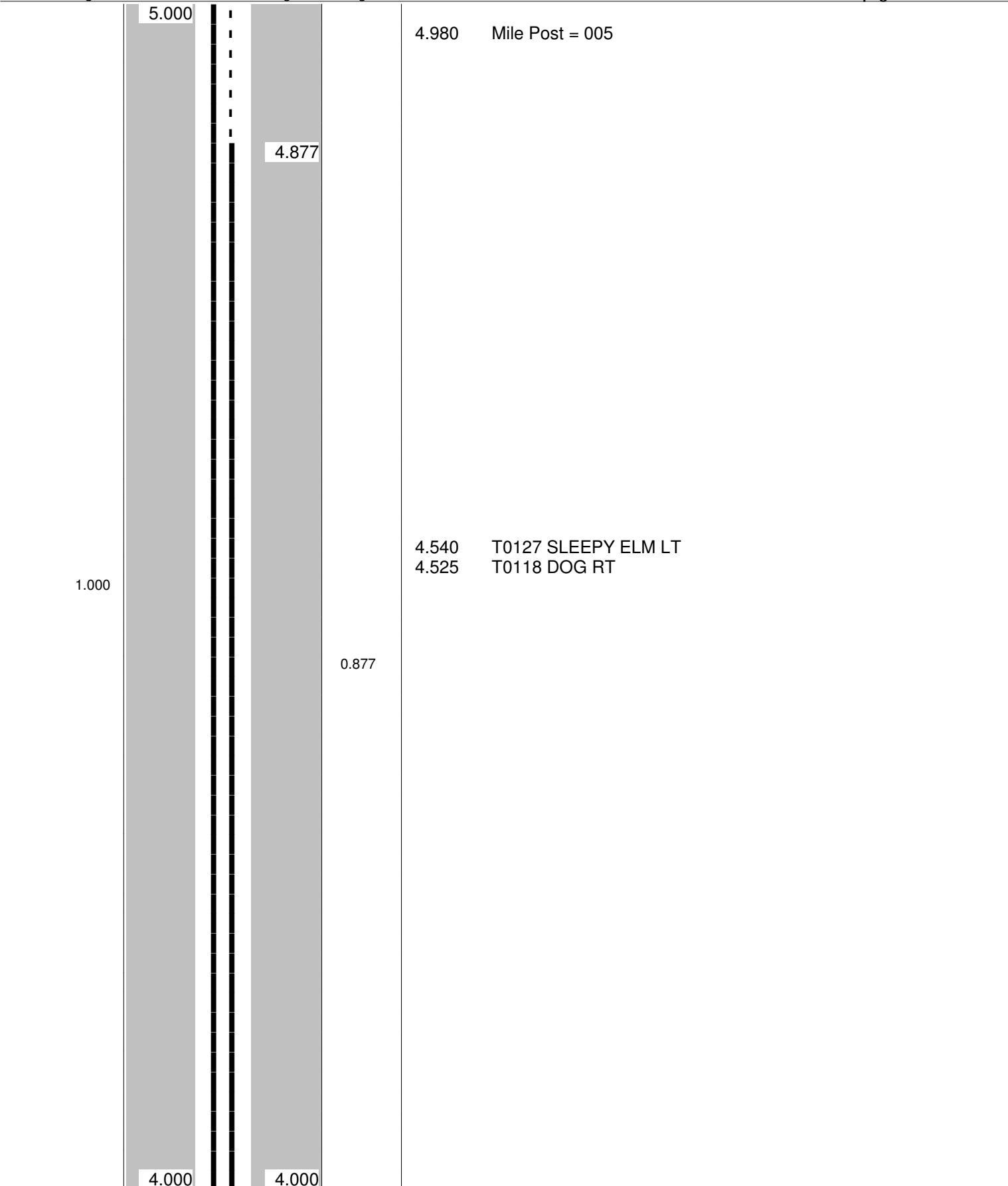
Route: **0258R (STUSSR00258\*\*C)**

From: **0.000 U0036R**

Length: **21.214** Direction: **East**

To: **21.214 S0800R**

Length      Left      C/L      Right      Length      Control Points      Scale: **1.00 mile/page**



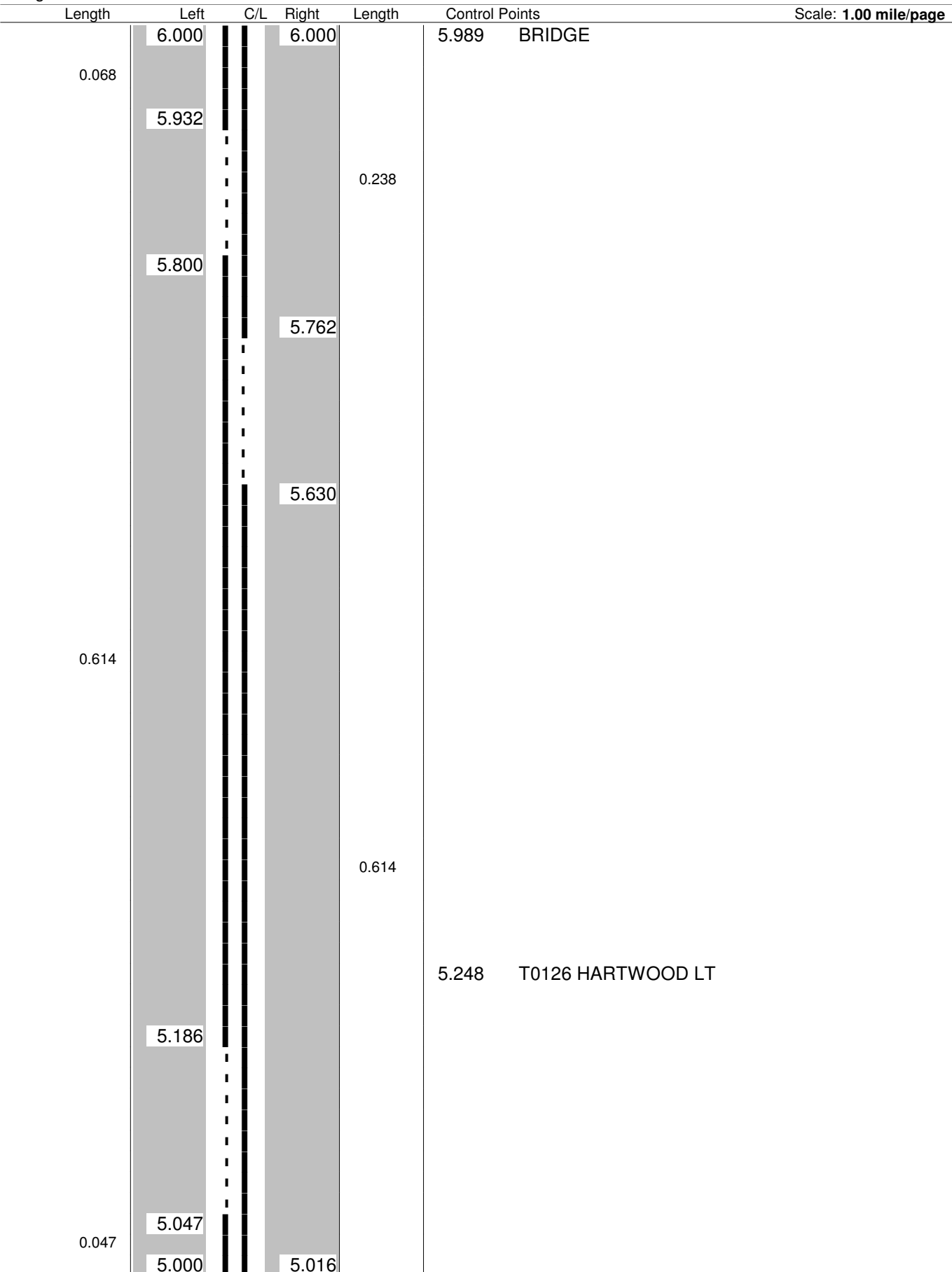
**ODOT District 11  
No Passing Zone Log (TUS)**

Route: **0258R (STUSSR00258\*\*C)**

From: **0.000 U0036R**

Length: **21.214** Direction: **East**

To: **21.214 S0800R**



**ODOT District 11  
No Passing Zone Log (TUS)**

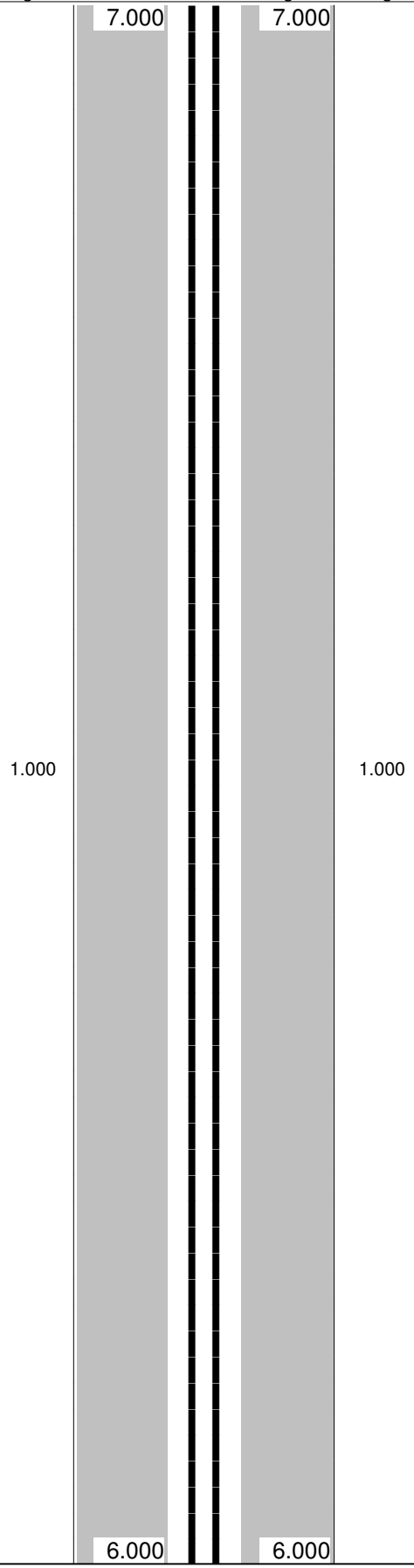
Route: **0258R (STUSSR00258\*\*C)**

From: **0.000 U0036R**

Length: **21.214** Direction: **East**

To: **21.214 S0800R**

Length      Left      C/L      Right      Length      Control Points      Scale: **1.00 mile/page**



6.190      C0007 DUNLAP CREEK LT

6.015      Mile Post = 006

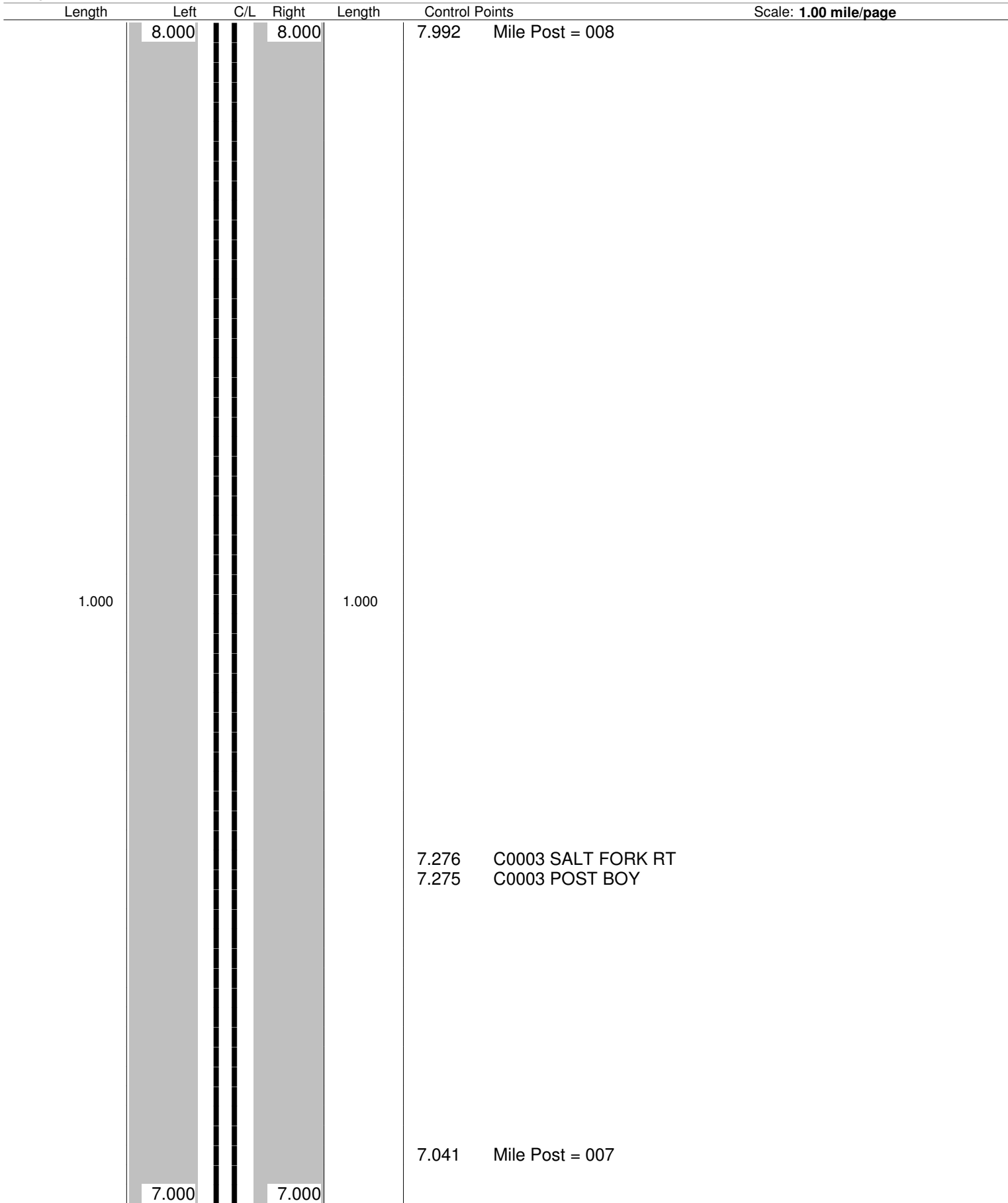
**ODOT District 11  
No Passing Zone Log (TUS)**

Route: **0258R (STUSSR00258\*\*C)**

From: **0.000 U0036R**

Length: **21.214** Direction: **East**

To: **21.214 S0800R**



**ODOT District 11  
No Passing Zone Log (TUS)**

Route: **0258R (STUSSR00258\*\*C)**

From: **0.000 U0036R**

Length: **21.214** Direction: **East**

To: **21.214 S0800R**

Length      Left      C/L      Right      Length      Control Points      Scale: **1.00 mile/page**

9.000      9.000      8.998      Mile Post = 009

1.000      1.000

8.175      T0008 CHAPEL RT

8.000      8.000

**ODOT District 11  
No Passing Zone Log (TUS)**

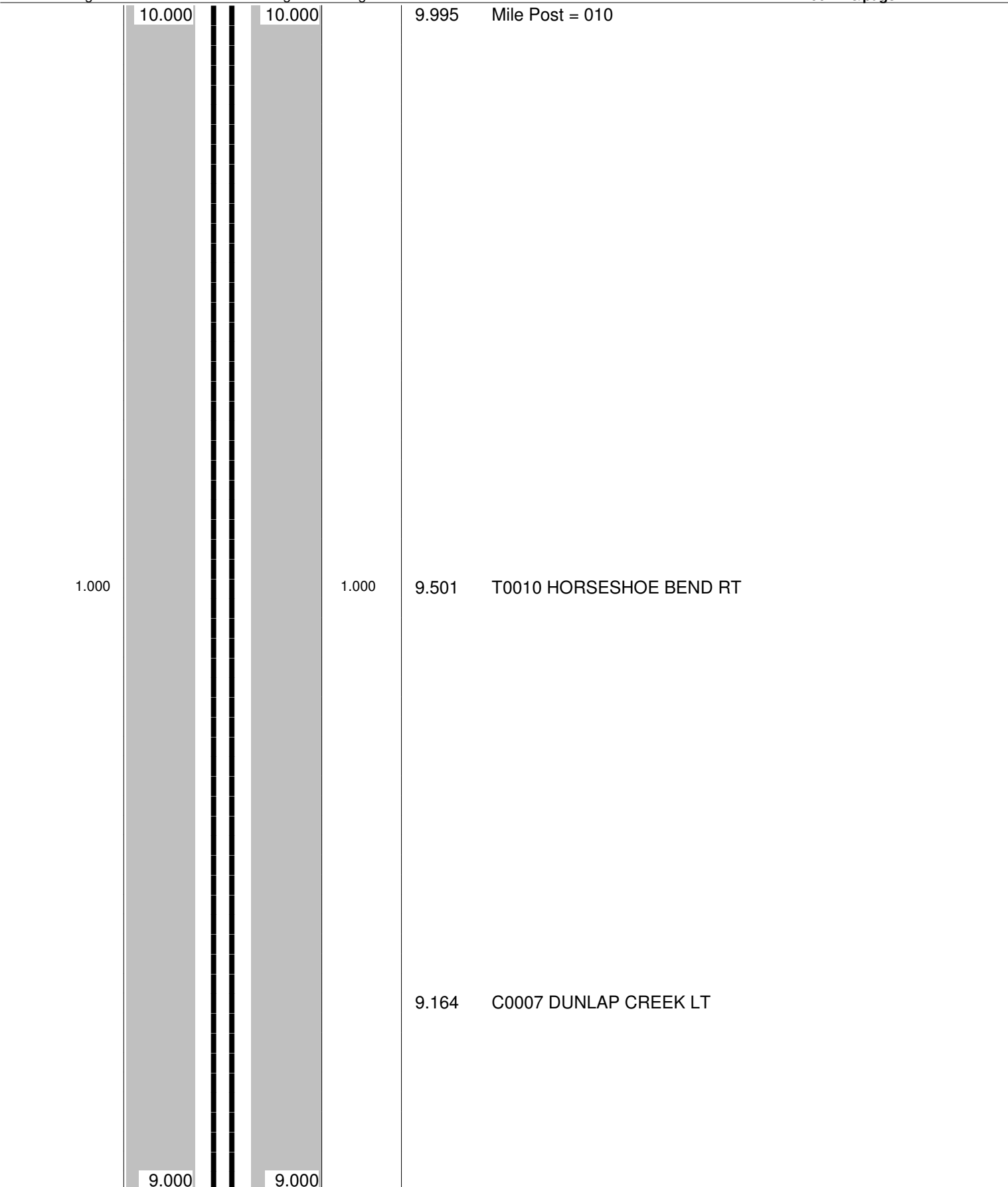
Route: **0258R (STUSSR00258\*\*C)**

From: **0.000 U0036R**

Length: **21.214** Direction: **East**

To: **21.214 S0800R**

Length      Left      C/L      Right      Length      Control Points      Scale: **1.00 mile/page**



Sheet total equivalent length of solid line: 2.000

Accum. total: 16.816

**ODOT District 11  
No Passing Zone Log (TUS)**

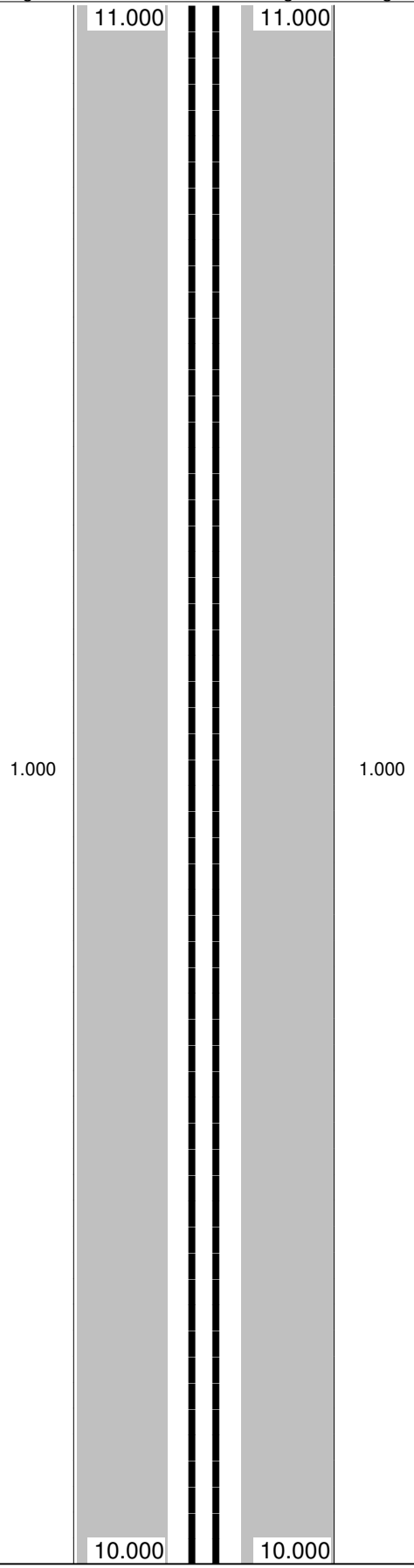
Route: **0258R (STUSSR00258\*\*C)**

From: **0.000 U0036R**

Length: **21.214** Direction: **East**

To: **21.214 S0800R**

Length      Left      C/L      Right      Length      Control Points      Scale: **1.00 mile/page**



10.969      Mile Post = 011

10.147      T0011 HORSESHOE BEND RT

**ODOT District 11  
No Passing Zone Log (TUS)**

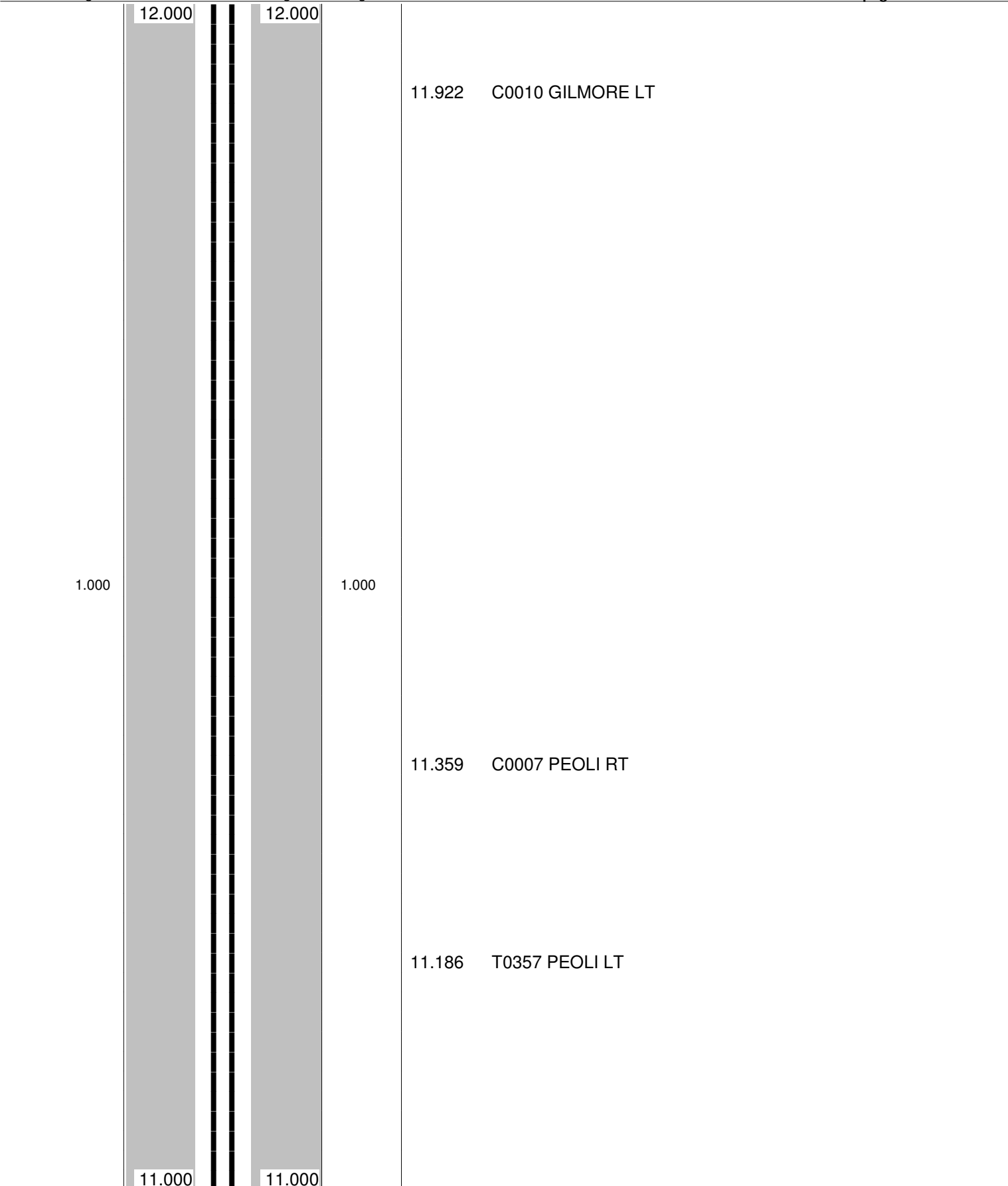
Route: **0258R (STUSSR00258\*\*C)**

From: **0.000 U0036R**

Length: **21.214** Direction: **East**

To: **21.214 S0800R**

Length      Left      C/L      Right      Length      Control Points      Scale: **1.00 mile/page**



Sheet total equivalent length of solid line: 2.000

Accum. total: 20.816

**ODOT District 11  
No Passing Zone Log (TUS)**


Route: **0258R (STUSSR00258\*\*C)**

From: **0.000 U0036R**

Length: **21.214** Direction: **East**

To: **21.214 S0800R**

Length      Left      C/L      Right      Length      Control Points      Scale: **1.00 mile/page**



Sheet total equivalent length of solid line: 2.000

Accum. total: 22.816

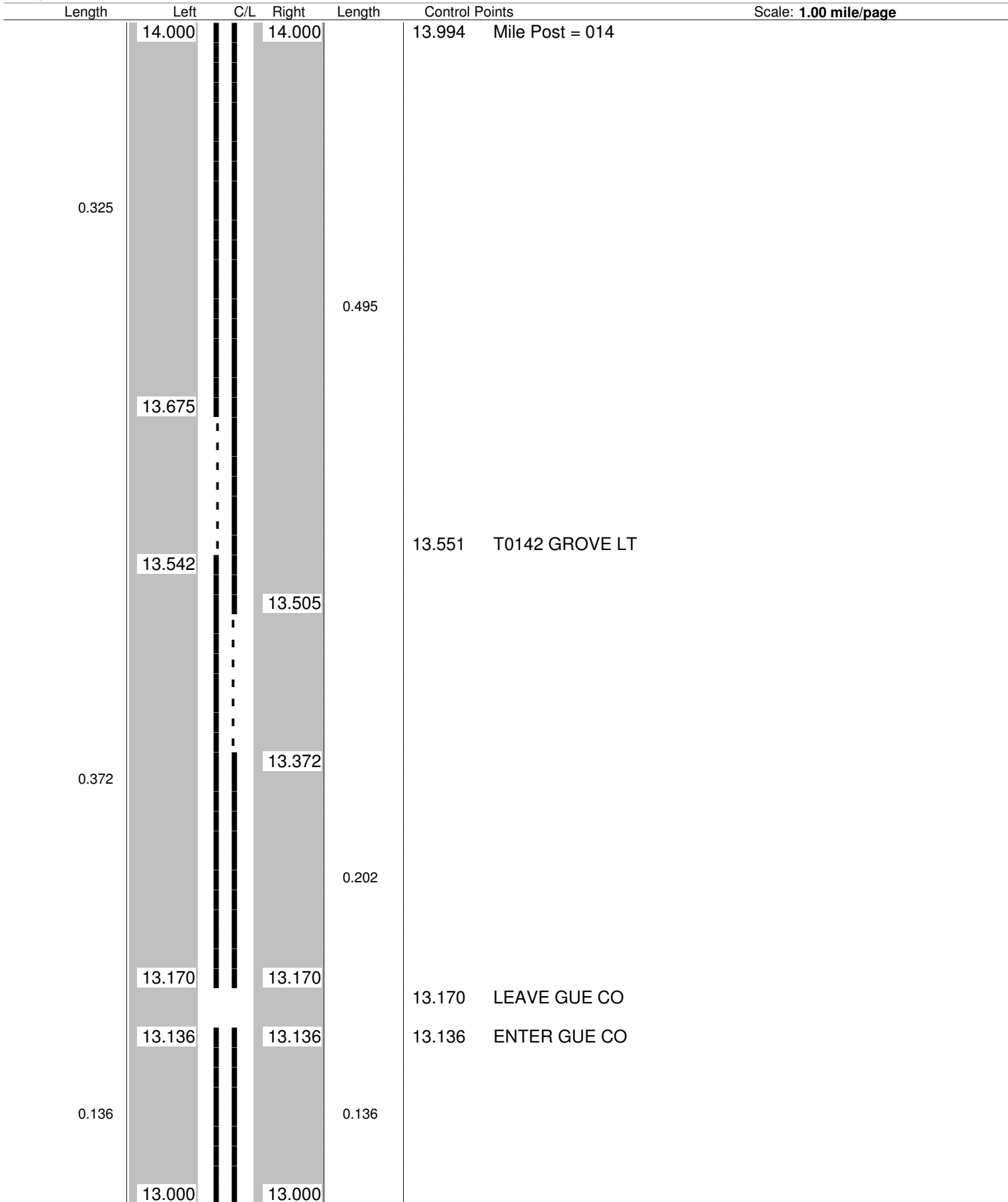
**ODOT District 11  
No Passing Zone Log (TUS)**

Route: **0258R (STUSSR00258\*\*C)**

From: **0.000 U0036R**

Length: **21.214** Direction: **East**

To: **21.214 S0800R**



**ODOT District 11  
No Passing Zone Log (TUS)**


Route: **0258R (STUSSR00258\*\*C)**

From: **0.000 U0036R**

Length: **21.214** Direction: **East**

To: **21.214 S0800R**

Length      Left      C/L      Right      Length      Control Points      Scale: **1.00 mile/page**



Sheet total equivalent length of solid line: 2.000

Accum. total: 26.549

**ODOT District 11  
No Passing Zone Log (TUS)**

Route: **0258R (STUSSR00258\*\*C)**

From: **0.000 U0036R**

Length: **21.214** Direction: **East**

To: **21.214 S0800R**

Length      Left      C/L      Right      Length      Control Points      Scale: **1.00 mile/page**

16.000      16.000      15.987      Mile Post = 016

1.000      1.000

15.101      T0016 DEER HORN RT

15.000      15.000

**ODOT District 11  
No Passing Zone Log (TUS)**

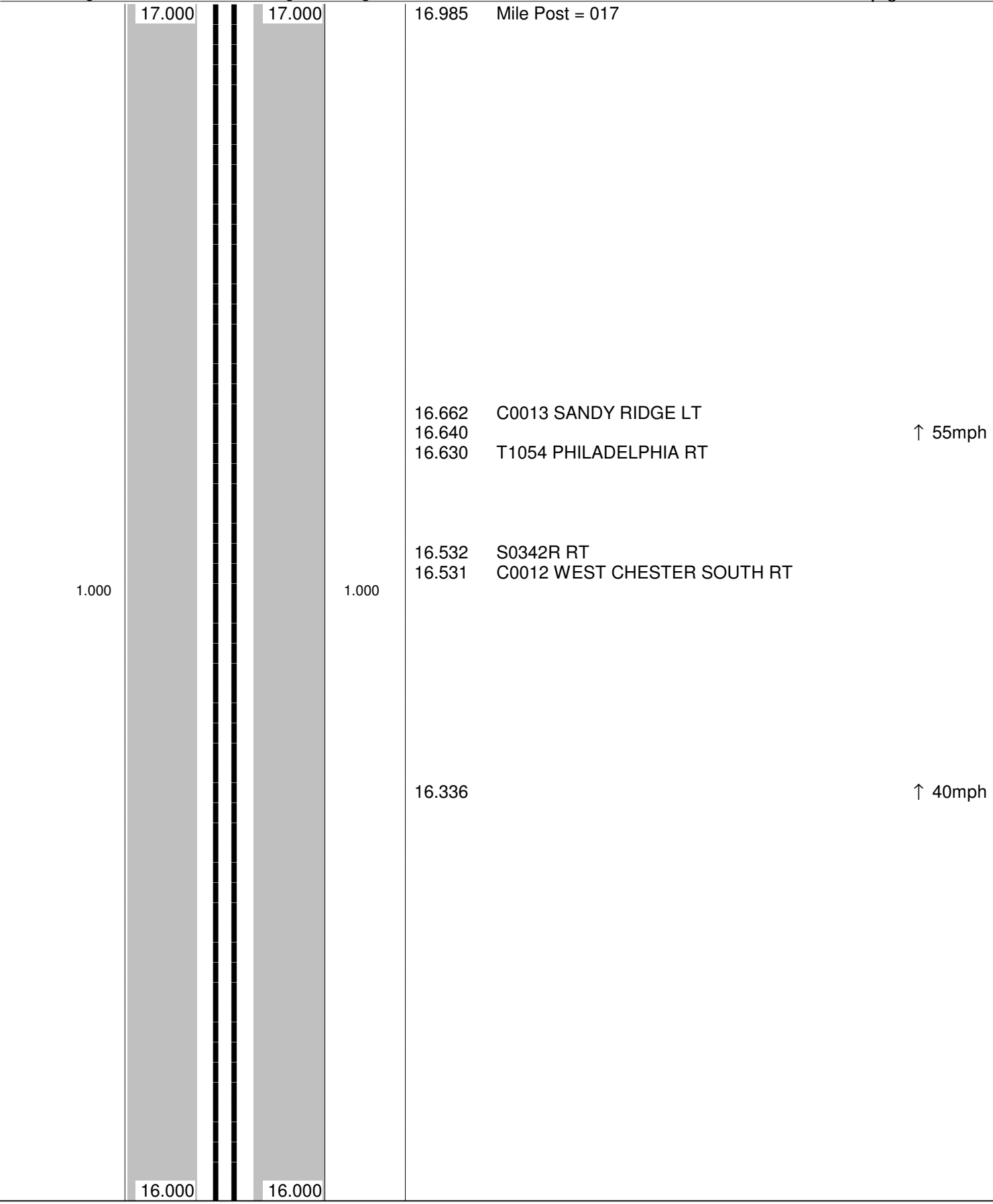
Route: **0258R (STUSSR00258\*\*C)**

From: **0.000 U0036R**

Length: **21.214** Direction: **East**

To: **21.214 S0800R**

Length      Left      C/L      Right      Length      Control Points      Scale: **1.00 mile/page**



**ODOT District 11  
No Passing Zone Log (TUS)**

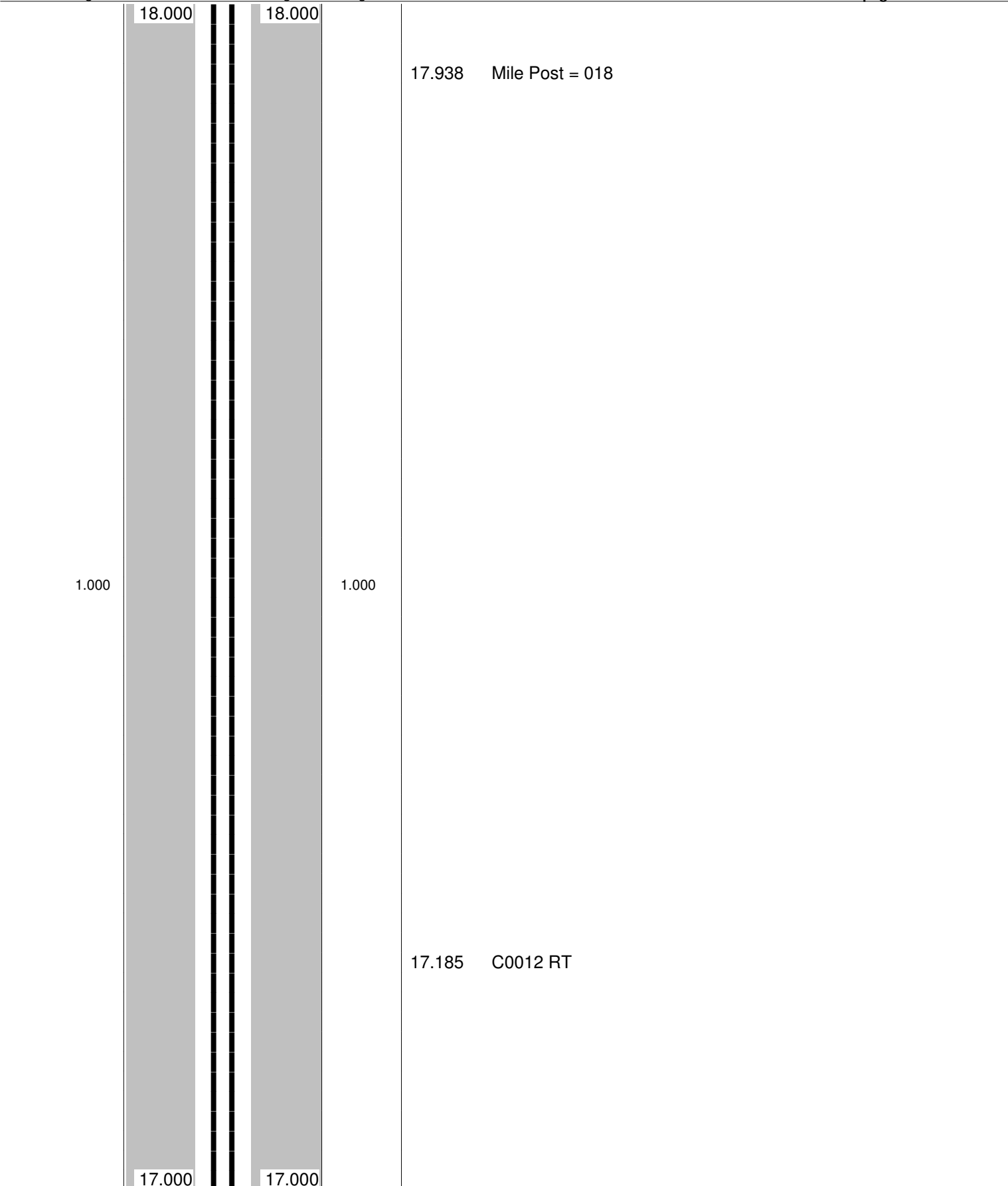
Route: **0258R (STUSSR00258\*\*C)**

From: **0.000 U0036R**

Length: **21.214** Direction: **East**

To: **21.214 S0800R**

Length      Left      C/L      Right      Length      Control Points      Scale: **1.00 mile/page**



**ODOT District 11  
No Passing Zone Log (TUS)**

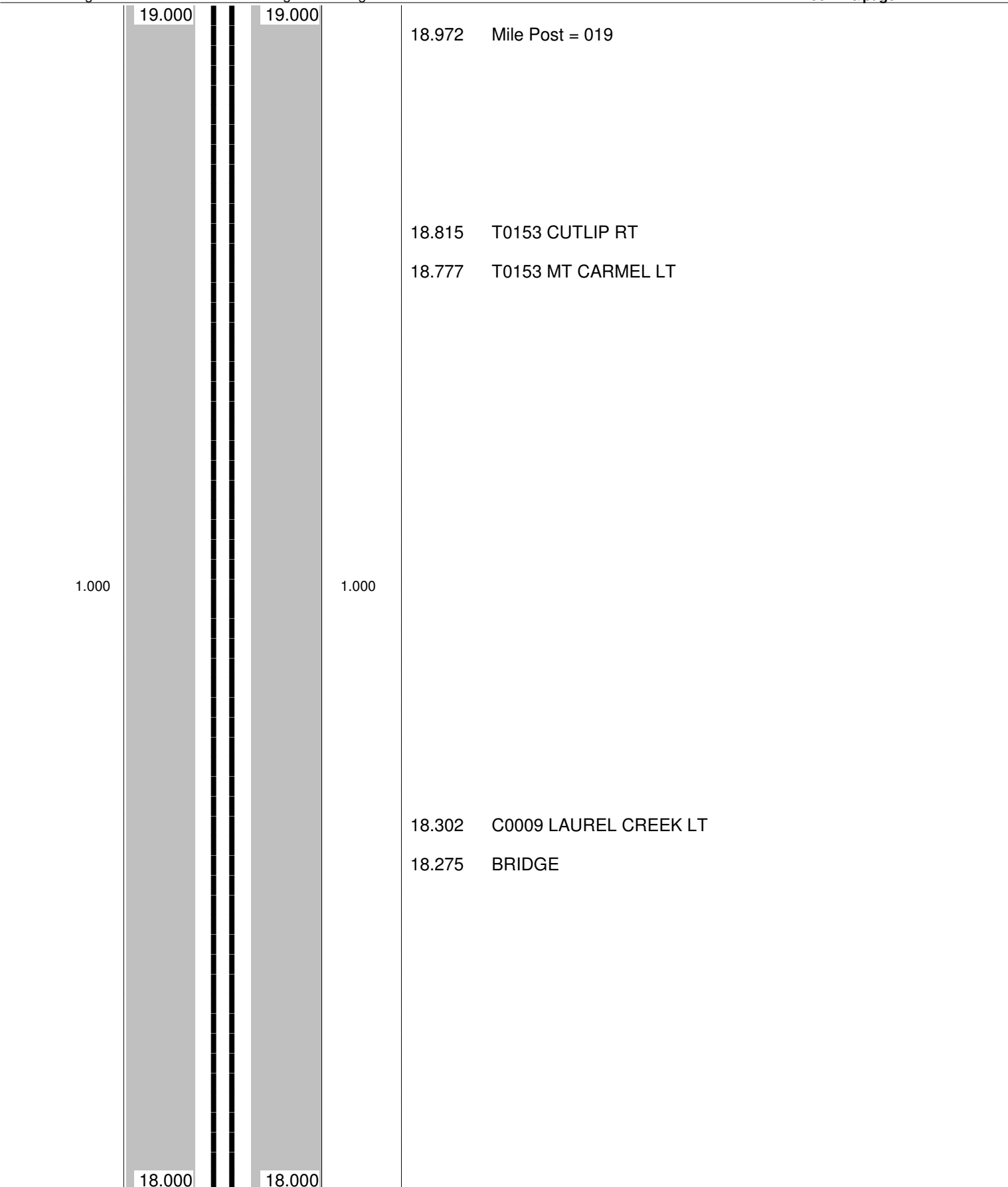
Route: **0258R (STUSSR00258\*\*C)**

From: **0.000 U0036R**

Length: **21.214** Direction: **East**

To: **21.214 S0800R**

Length      Left      C/L      Right      Length      Control Points      Scale: **1.00 mile/page**



Sheet total equivalent length of solid line: 2.000

Accum. total: 34.549

**ODOT District 11  
No Passing Zone Log (TUS)**

Route: **0258R (STUSSR00258\*\*C)**

From: **0.000 U0036R**

Length: **21.214** Direction: **East**

To: **21.214 S0800R**

Length	Left	C/L	Right	Length	Control Points	Scale: 1.00 mile/page
	20.000		20.000		19.961 Mile Post = 020	
0.550				0.550	19.779 BRIDGE 19.766 T0026 TIPP RT	
	19.450		19.450		19.450 LEAVE HAS CO	
	19.421		19.421		19.421 ENTER HAS CO	
0.421				0.421		
	19.000		19.000			

**ODOT District 11  
No Passing Zone Log (TUS)**

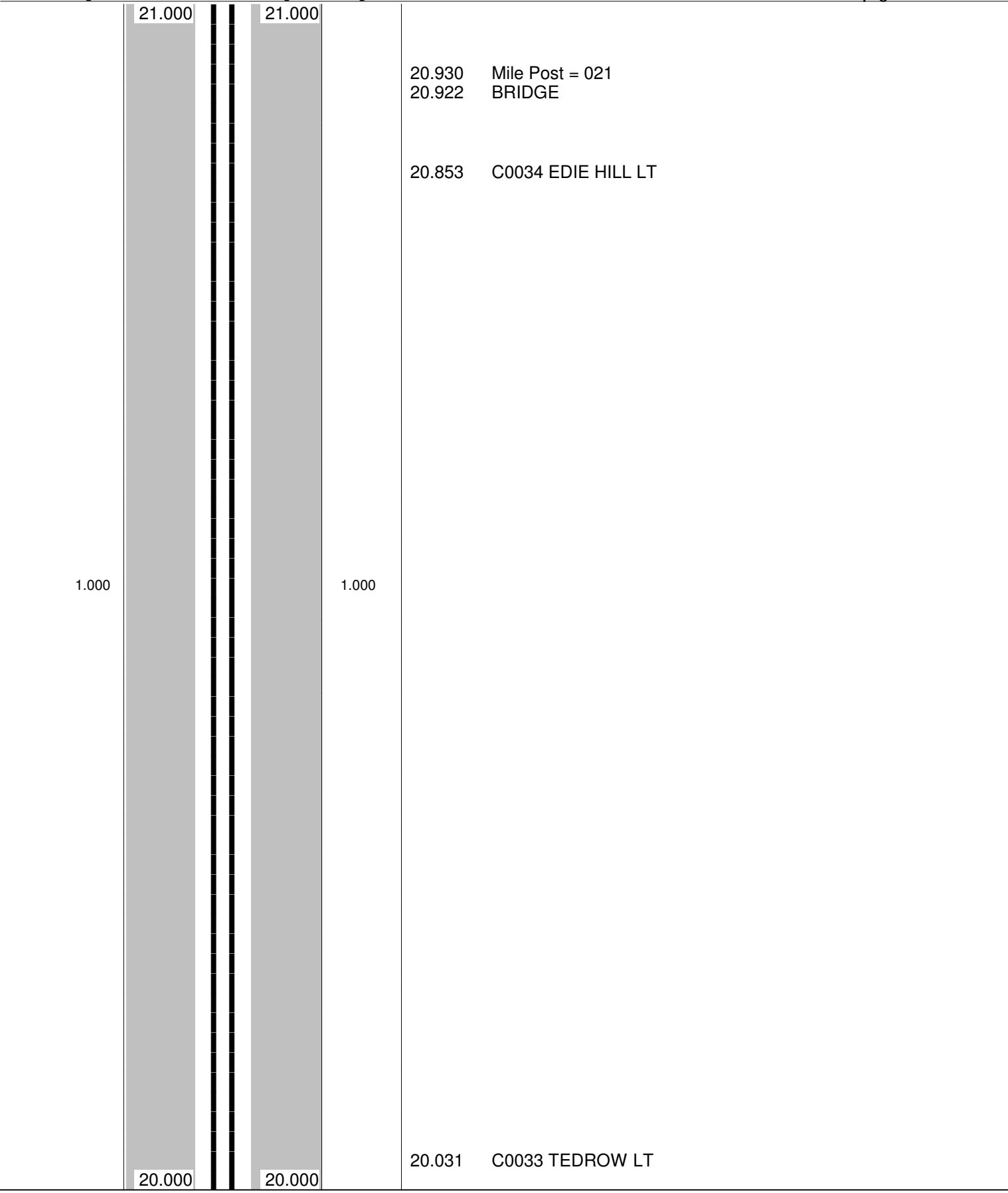
Route: **0258R (STUSSR00258\*\*C)**

From: **0.000 U0036R**

Length: **21.214** Direction: **East**

To: **21.214 S0800R**

Length      Left      C/L      Right      Length      Control Points      Scale: **1.00 mile/page**



**ODOT District 11  
No Passing Zone Log (TUS)**

Route: **0258R (STUSSR00258\*\*C)**

From: **0.000 U0036R**

Length: **21.214** Direction: **East**

To: **21.214 S0800R**

Length	Left	C/L	Right	Length	Control Points	Scale: 1.00 mile/page
0.206	21.000		21.000	0.206	21.214 S0800R	