





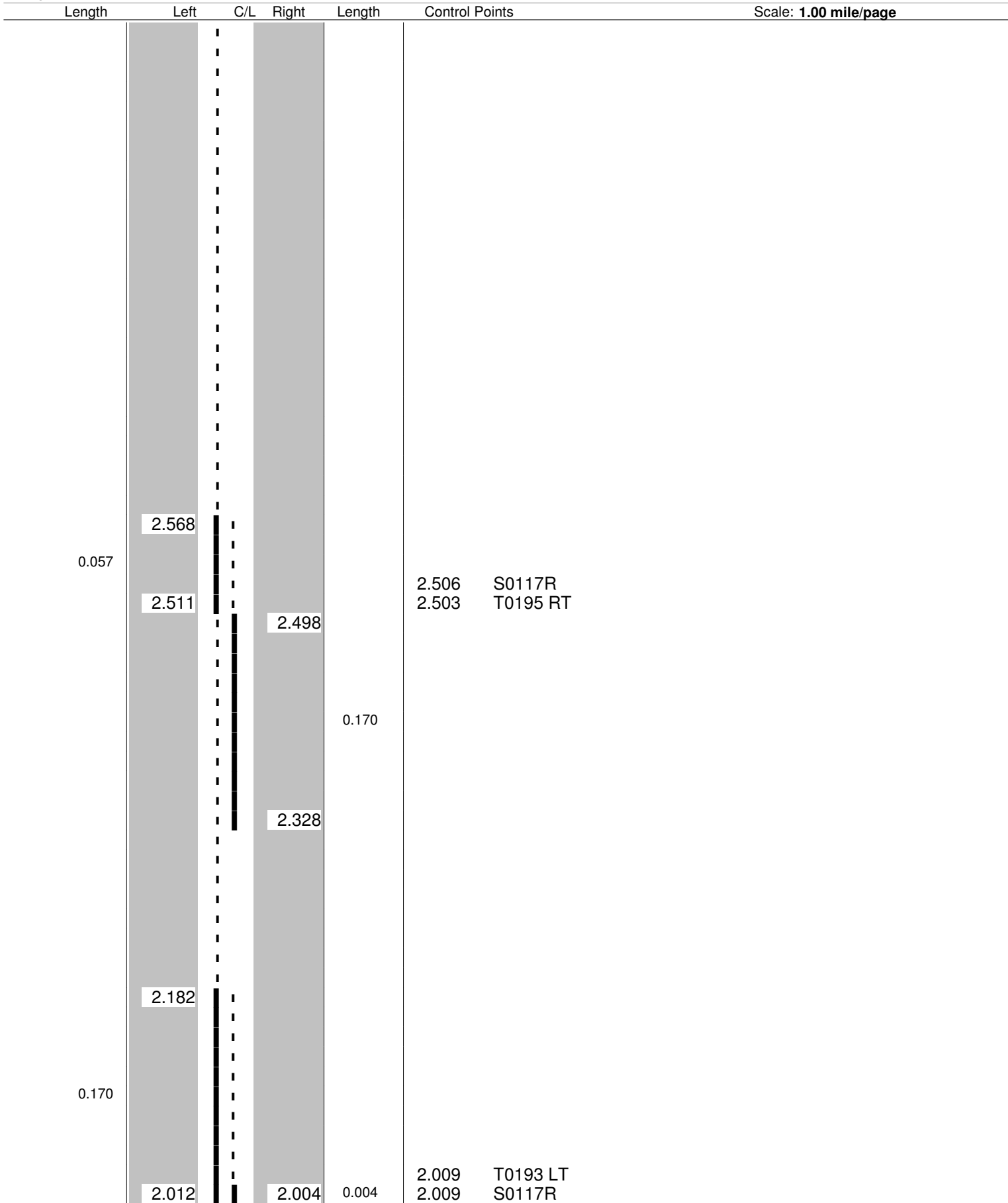
**ODOT District 1  
No Passing Zone Log (VAN)**

Route: **0116R (SVANSR00116\*\*C)**

From: **0.000 LEAVE AUG CO**

Length: **19.710** Direction: **North**

To: **19.710 U0127R**



Sheet total equivalent length of solid line: 0.651

Accum. total: 1.204

**ODOT District 1  
No Passing Zone Log (VAN)**

Route: **0116R (SVANSR00116\*\*C)**

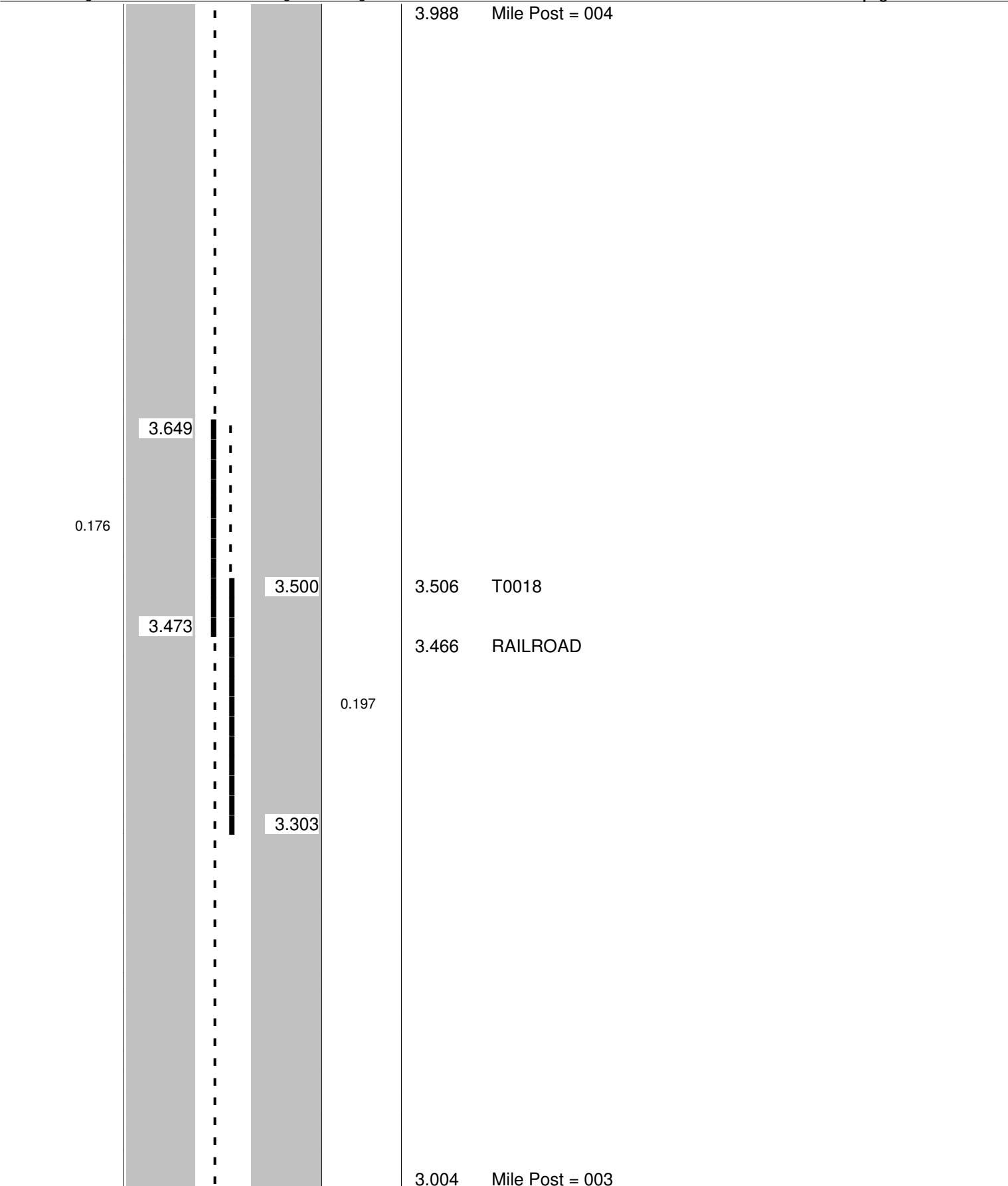
From: **0.000 LEAVE AUG CO**

Length: **19.710**

Direction: **North**

To: **19.710 U0127R**

Length      Left      C/L      Right      Length      Control Points      Scale: **1.00 mile/page**



Sheet total equivalent length of solid line: 0.616

Accum. total: 1.820

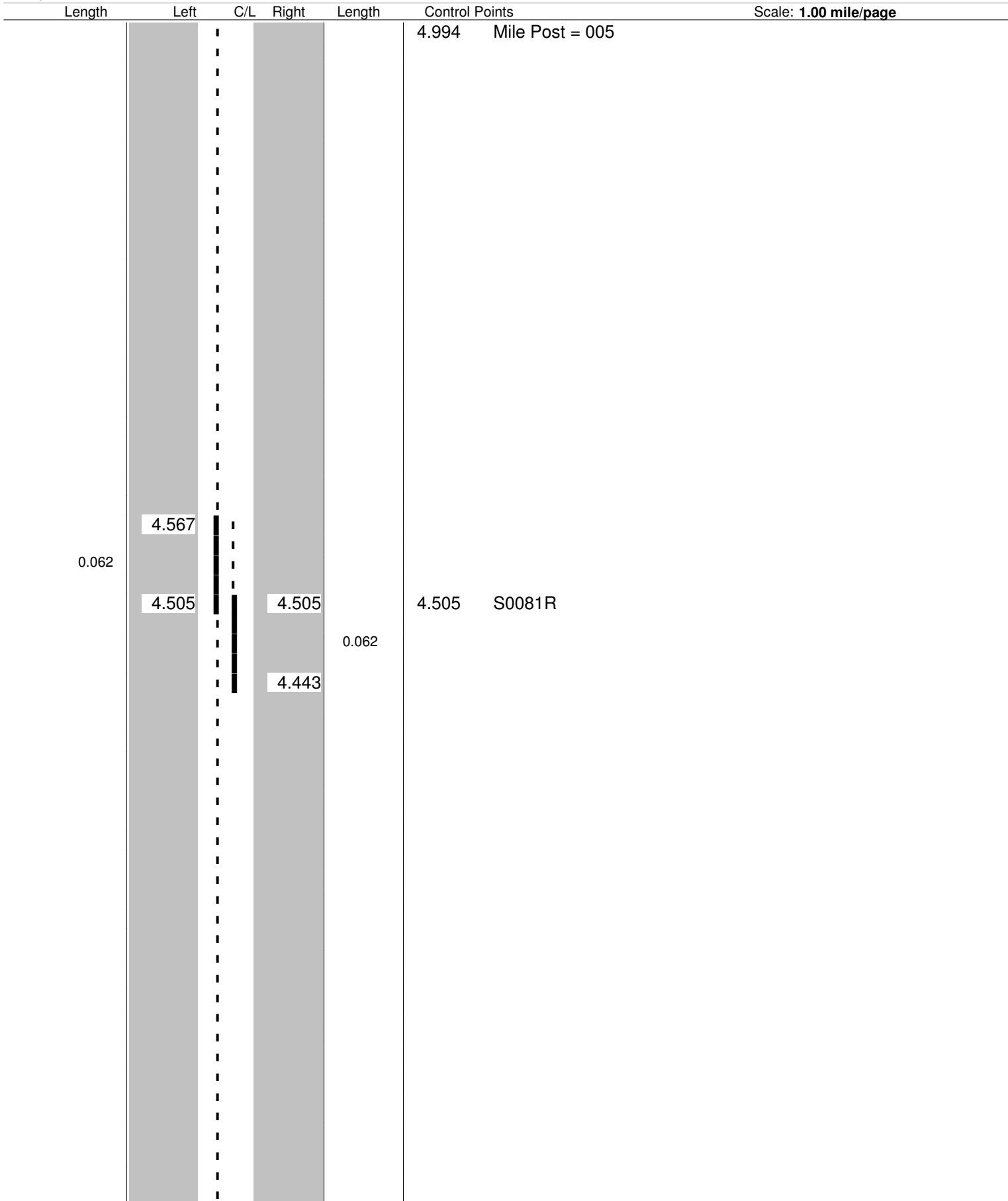
**ODOT District 1  
No Passing Zone Log (VAN)**

Route: **0116R (SVANSR00116\*\*C)**

From: **0.000 LEAVE AUG CO**

Length: **19.710** Direction: **North**

To: **19.710 U0127R**



**ODOT District 1  
No Passing Zone Log (VAN)**

Route: **0116R (SVANSR00116\*\*C)**

From: **0.000 LEAVE AUG CO**

Length: **19.710** Direction: **North**

To: **19.710 U0127R**

Length	Left	C/L	Right	Length	Control Points	Scale: 1.00 mile/page
				5.987	Mile Post = 006	
				5.941	BRIDGE	
				5.508	T0040	

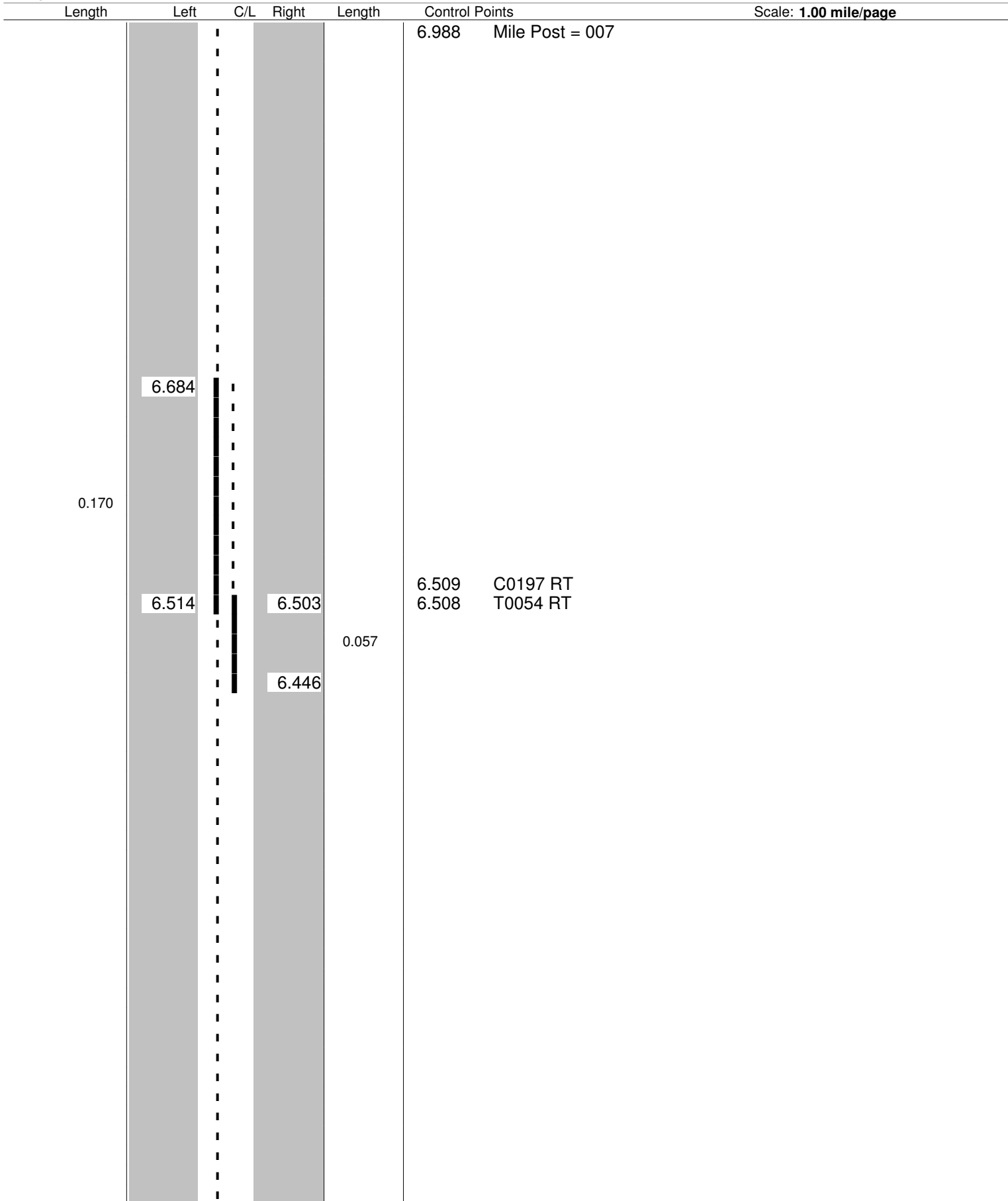
**ODOT District 1  
No Passing Zone Log (VAN)**

Route: **0116R (SVANSR00116\*\*C)**

From: **0.000 LEAVE AUG CO**

Length: **19.710** Direction: **North**

To: **19.710 U0127R**





**ODOT District 1  
No Passing Zone Log (VAN)**

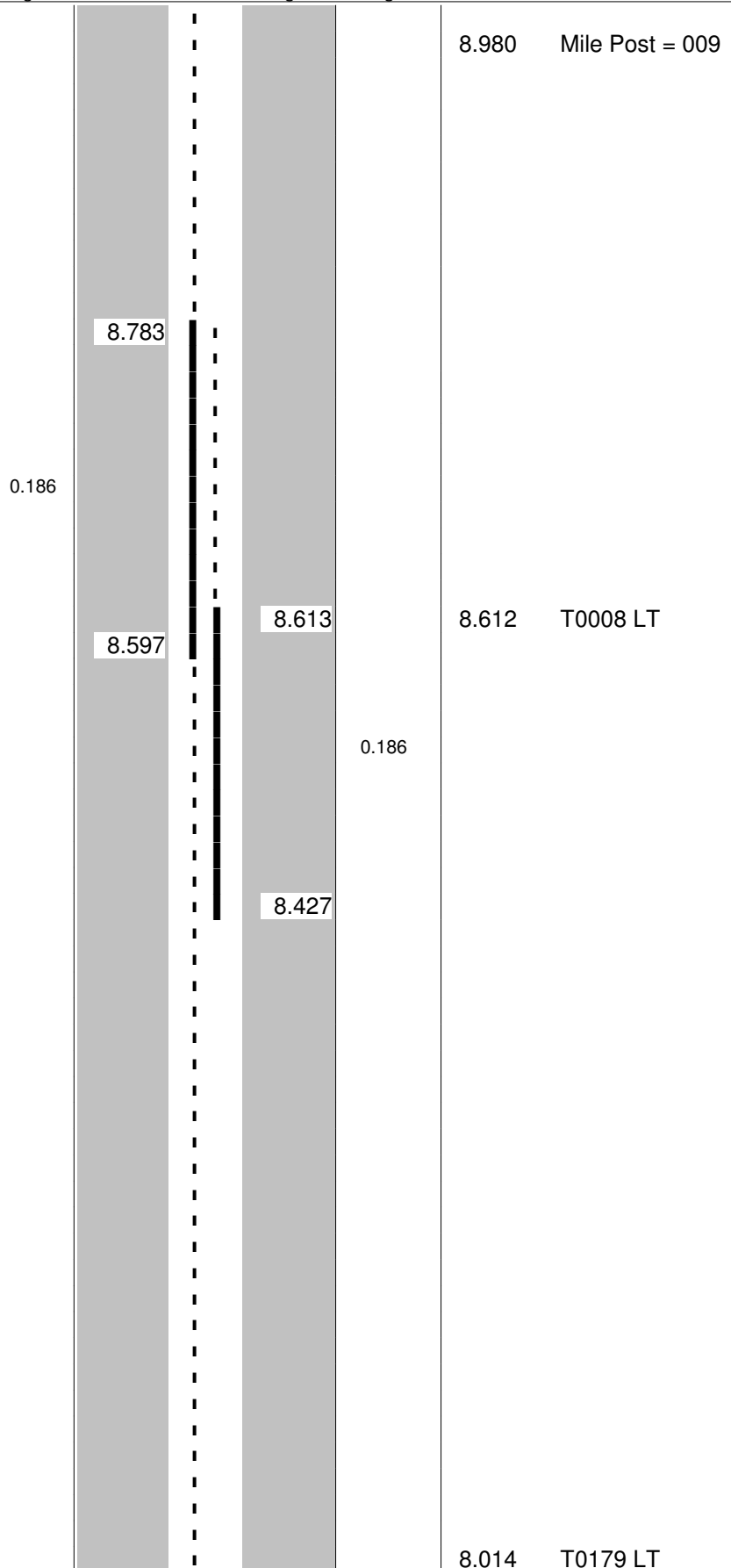
Route: **0116R (SVANSR00116\*\*C)**

From: **0.000 LEAVE AUG CO**

Length: **19.710** Direction: **North**

To: **19.710 U0127R**

Length	Left	C/L	Right	Length	Control Points	Scale: 1.00 mile/page
--------	------	-----	-------	--------	----------------	-----------------------



**ODOT District 1  
No Passing Zone Log (VAN)**

Route: **0116R (SVANSR00116\*\*C)**

From: **0.000 LEAVE AUG CO**

Length: **19.710**

Direction: **North**

To: **19.710 U0127R**

Length	Left	C/L	Right	Length	Control Points	Scale: 1.00 mile/page
	10.000		10.000	9.984	Mile Post = 010	
0.149	9.851					
	9.723			0.459	9.743 9.742 LEAVE VENEDOCIA	↑ 55mph
0.107	9.616					
			9.541		9.611 MAIN RT	
0.093	9.211					
	9.118					
0.013	9.109 9.096		9.109		9.114 S0709R LT 9.093 T0058 RT	
				0.090		
			9.019			

**ODOT District 1  
No Passing Zone Log (VAN)**

Route: **0116R (SVANSR00116\*\*C)**

From: **0.000 LEAVE AUG CO**

Length: **19.710** Direction: **North**

To: **19.710 U0127R**

Length	Left	C/L	Right	Length	Control Points	Scale: 1.00 mile/page
	11.000		11.000		10.972 Mile Post = 011	
0.158						
	10.842			0.312	10.842 C0070 RT	
					10.779 BRIDGE	
	10.680		10.688			
			10.510			
0.680						
				0.510		
	10.000		10.000			

Sheet total equivalent length of solid line: 1.743

Accum. total: 6.617


**ODOT District 1  
No Passing Zone Log (VAN)**

Route: **0116R (SVANSR00116\*\*C)**

From: **0.000 LEAVE AUG CO**

Length: **19.710** Direction: **North**

To: **19.710 U0127R**





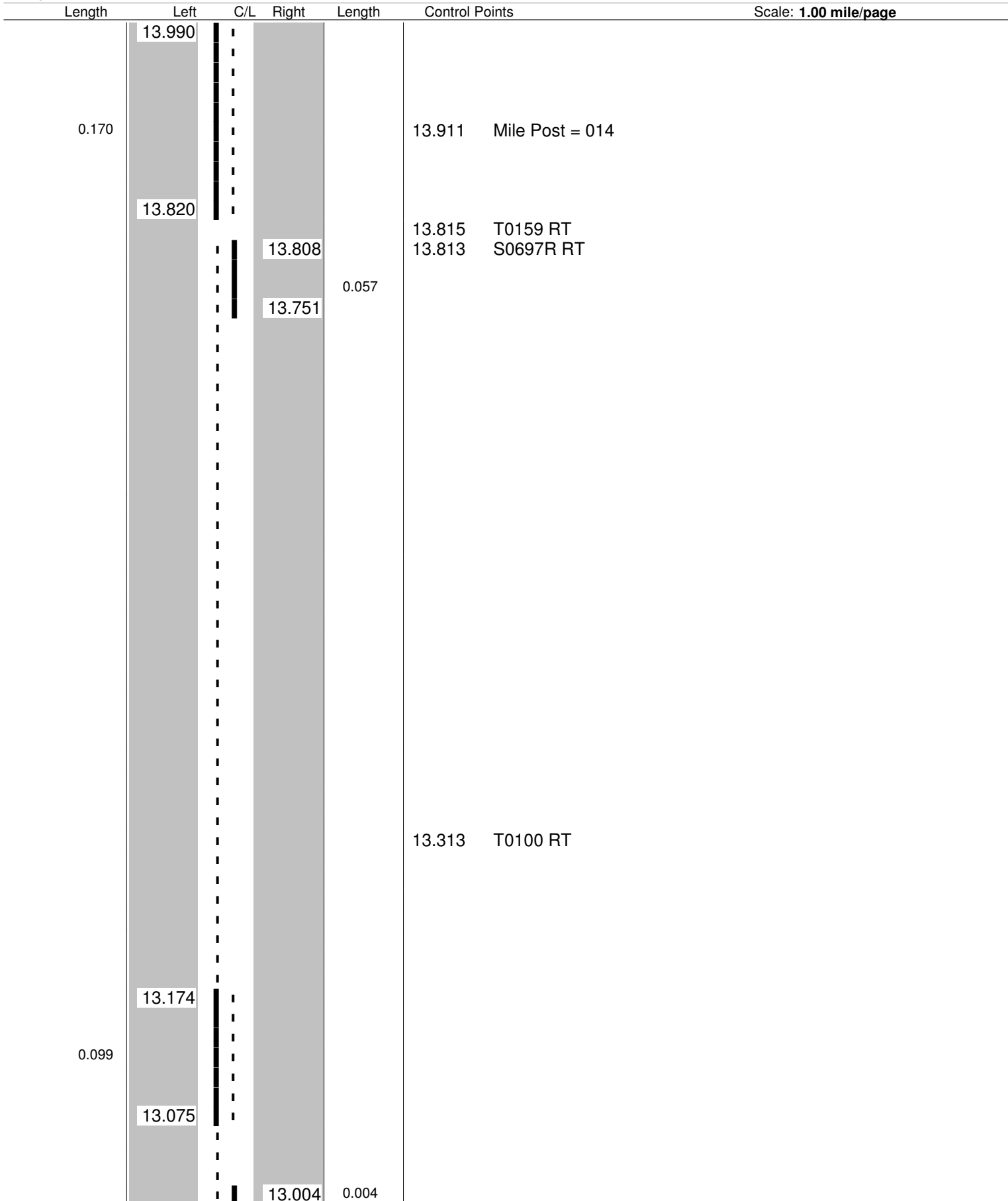
**ODOT District 1  
No Passing Zone Log (VAN)**

Route: **0116R (SVANSR00116\*\*C)**

From: **0.000 LEAVE AUG CO**

Length: **19.710** Direction: **North**

To: **19.710 U0127R**



Sheet total equivalent length of solid line: 0.577

Accum. total: 8.743



**ODOT District 1  
No Passing Zone Log (VAN)**

Route: **0116R (SVANSR00116\*\*C)**

From: **0.000 LEAVE AUG CO**

Length: **19.710** Direction: **North**

To: **19.710 U0127R**

Length	Left	C/L	Right	Length	Control Points	Scale: 1.00 mile/page
			16.000	0.078		
			15.922			
					15.834 Mile Post = 016	
					15.549 BRIDGE	
					15.332 T0139	

**ODOT District 1  
No Passing Zone Log (VAN)**

Route: **0116R (SVANSR00116\*\*C)**

From: **0.000 LEAVE AUG CO**

Length: **19.710** Direction: **North**

To: **19.710 U0127R**

Length	Left	C/L	Right	Length	Control Points	Scale: 1.00 mile/page
0.183	17.000		17.000			
				0.353	16.902 T0119B RT 16.884 Mile Post = 017	
	16.817					
0.139			16.647			
	16.681					
			16.511	0.139		
	16.542					
			16.372		16.347 C0131 LT	
0.154	16.246					
			16.076		16.067 BRIDGE	
	16.092			0.076		
			16.000			

Sheet total equivalent length of solid line: 1.240

Accum. total: 10.561

**ODOT District 1  
No Passing Zone Log (VAN)**

Route: **0116R (SVANSR00116\*\*C)**

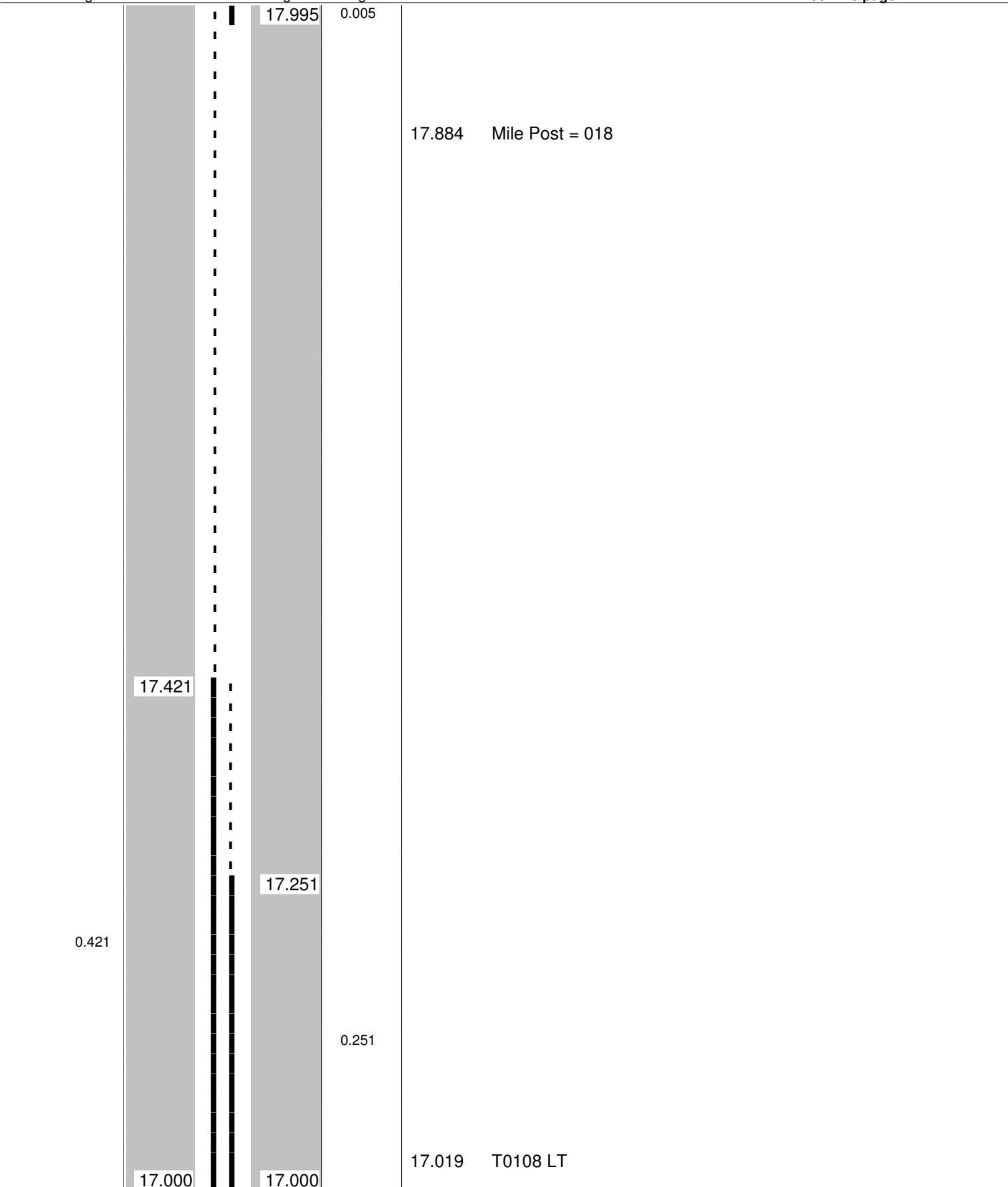
From: **0.000 LEAVE AUG CO**

Length: **19.710**

Direction: **North**

To: **19.710 U0127R**

Length      Left      C/L      Right      Length      Control Points      Scale: **1.00 mile/page**



Sheet total equivalent length of solid line: 0.864

Accum. total: 11.425

**ODOT District 1  
No Passing Zone Log (VAN)**

Route: **0116R (SVANSR00116\*\*C)**

From: **0.000 LEAVE AUG CO**

Length: **19.710** Direction: **North**

To: **19.710 U0127R**

Length	Left	C/L	Right	Length	Control Points	Scale: 1.00 mile/page
					18.880 Mile Post = 019	
					18.434 ENTER VAN WERT	
0.274	18.403		18.233			
					18.186 C0103	
	18.129			0.233	18.134 C0382 RT 18.129 C0124 RT	
			18.000			

**ODOT District 1  
No Passing Zone Log (VAN)**

Route: **0116R (SVANSR00116\*\*C)**

From: **0.000 LEAVE AUG CO**

Length: **19.710** Direction: **North**

To: **19.710 U0127R**

Length	Left	C/L	Right	Length	Control Points	Scale: 1.00 mile/page
0.445	19.697		19.697	0.445	U0127R	
	19.252		19.252		BRIDGE	
					T0095	