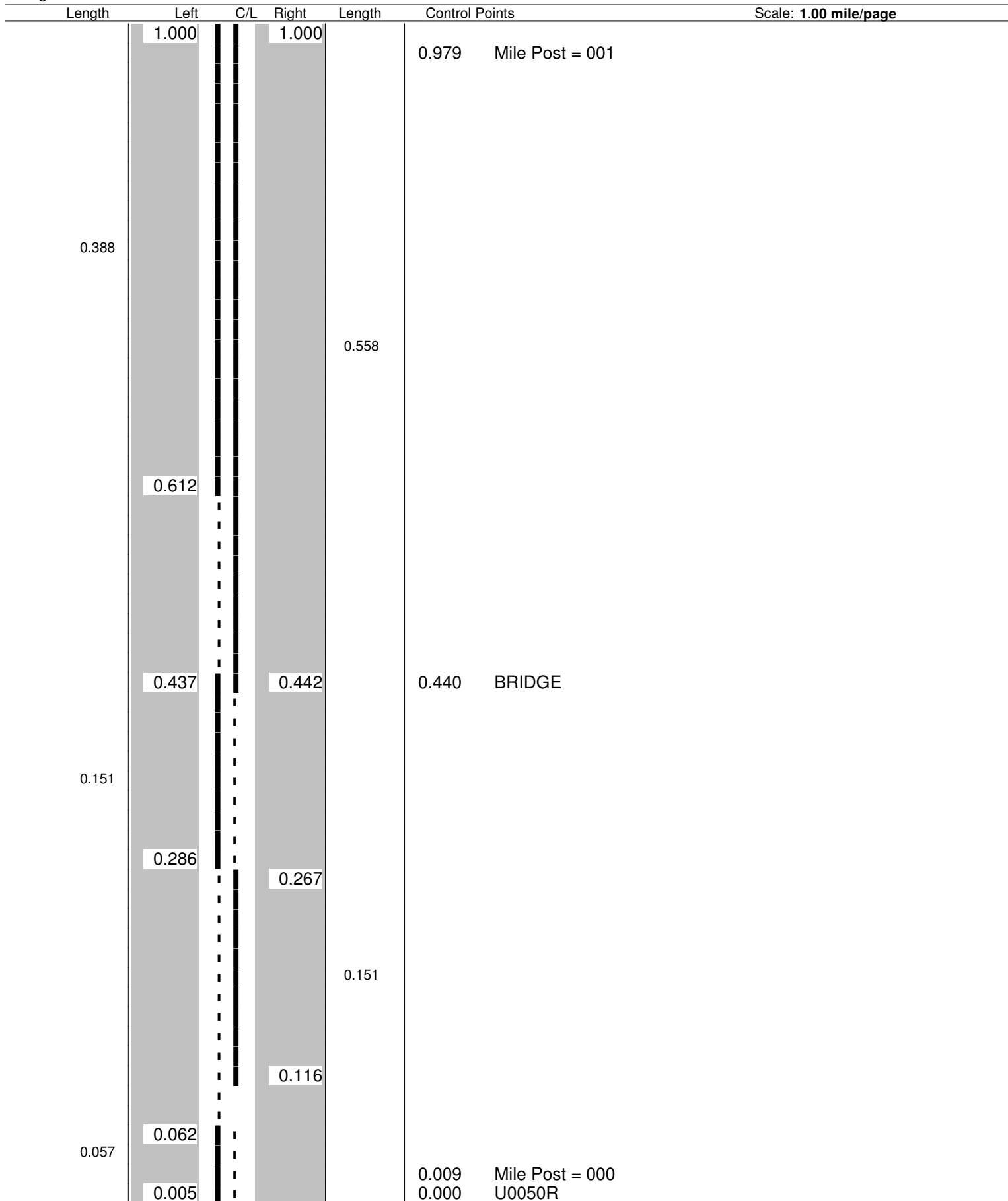


ODOT District 10 - Vinton Co.
No Passing Zone Log (VIN)

Route: **0278R**
Length: **13.016**

Direction: **North**

From: **0.000 U0050R**
To: **13.016 ENTER HOC CO**



Sheet total equivalent length of solid line: 1.458


Accum. total: 1.458

**ODOT District 10 - Vinton Co.
No Passing Zone Log (VIN)**

Route: **0278R**
Length: **13.016**

Direction: **North**

From: **0.000 U0050R**
To: **13.016 ENTER HOC CO**



Sheet total equivalent length of solid line: 2.000


Accum. total: 3.458

**ODOT District 10 - Vinton Co.
No Passing Zone Log (VIN)**

Route: **0278R**
Length: **13.016**

Direction: **North**

From: **0.000 U0050R**
To: **13.016 ENTER HOC CO**



Sheet total equivalent length of solid line: 2.000

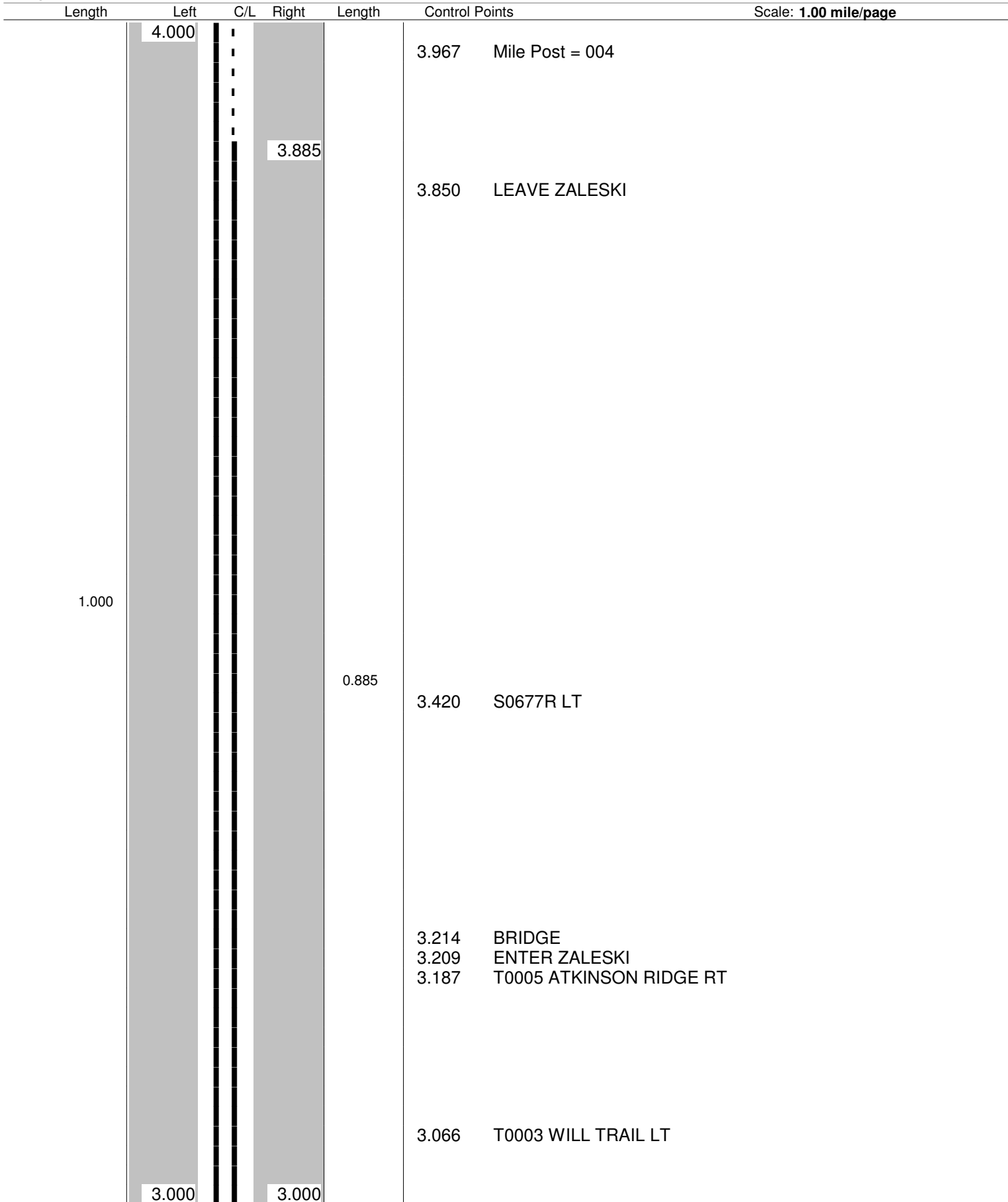
Accum. total: 5.458

**ODOT District 10 - Vinton Co.
No Passing Zone Log (VIN)**

Route: **0278R**
Length: **13.016**

Direction: **North**

From: **0.000 U0050R**
To: **13.016 ENTER HOC CO**



Sheet total equivalent length of solid line: 1.914

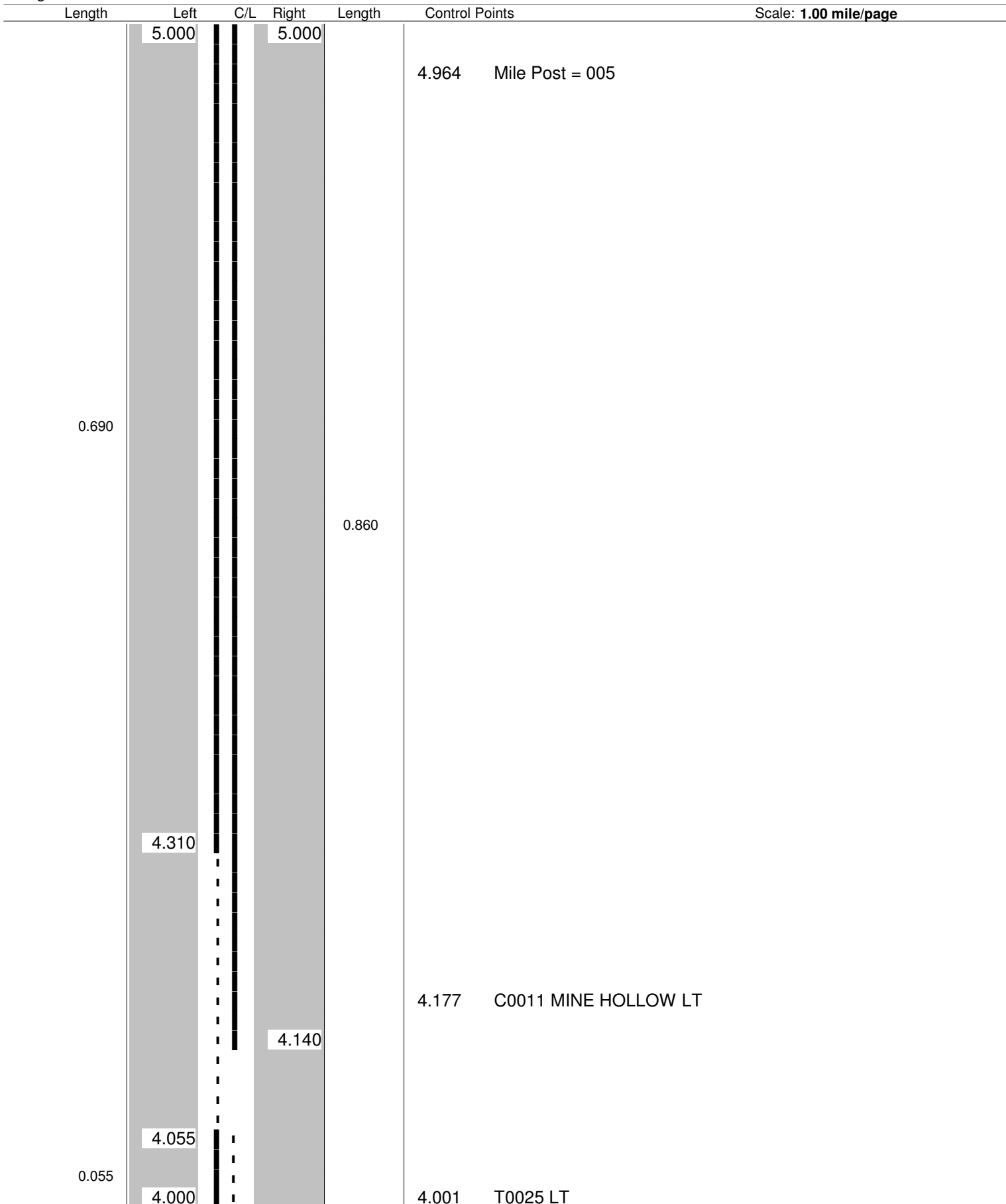
Accum. total: 7.372

**ODOT District 10 - Vinton Co.
No Passing Zone Log (VIN)**

Route: **0278R**
Length: **13.016**

Direction: **North**

From: **0.000 U0050R**
To: **13.016 ENTER HOC CO**




ODOT District 10 - Vinton Co.
 No Passing Zone Log (VIN)

Route: **0278R**
 Length: **13.016**

Direction: **North**

From: **0.000 U0050R**
 To: **13.016 ENTER HOC CO**

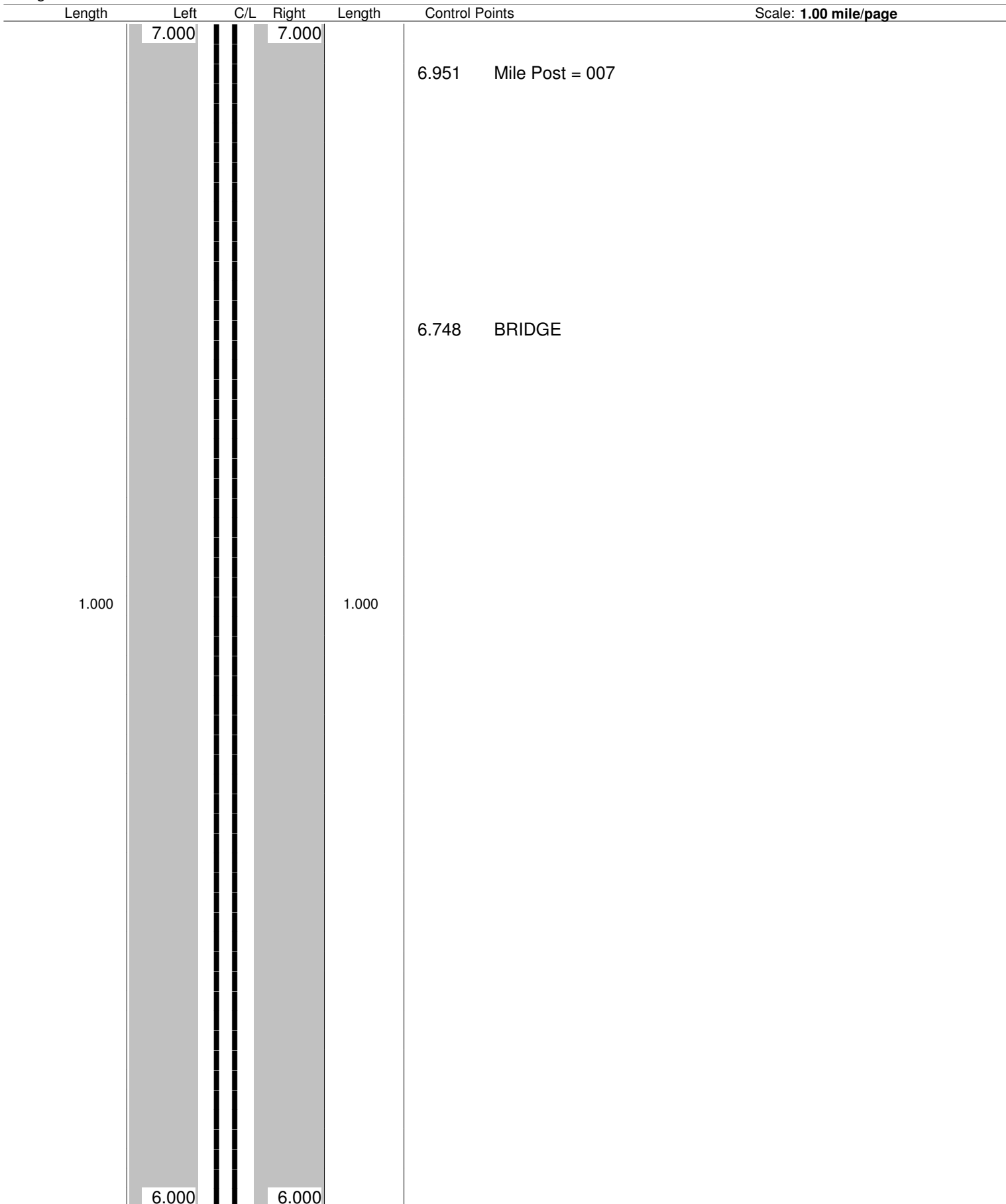


**ODOT District 10 - Vinton Co.
No Passing Zone Log (VIN)**

Route: **0278R**
Length: **13.016**

Direction: **North**

From: **0.000 U0050R**
To: **13.016 ENTER HOC CO**

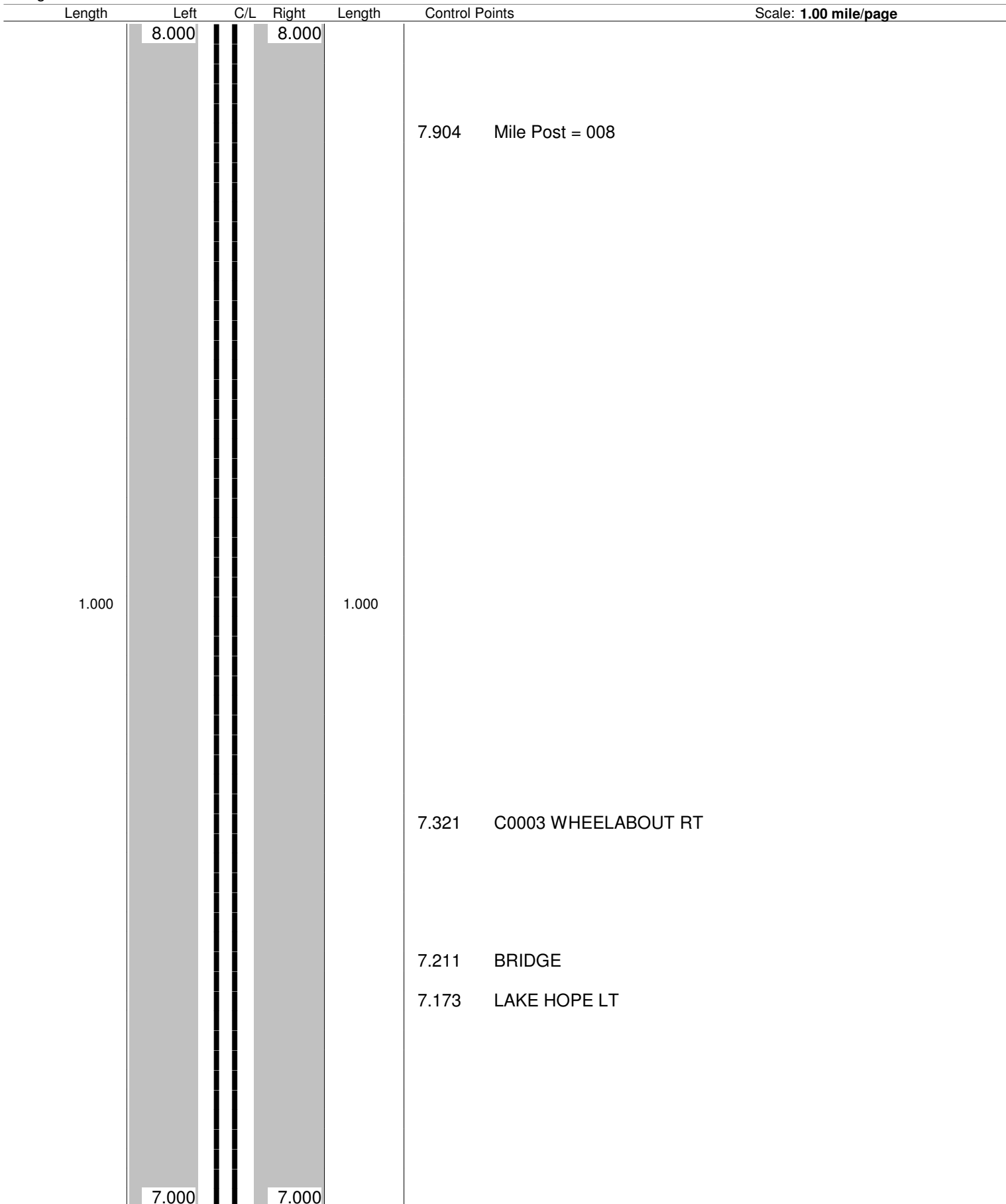


ODOT District 10 - Vinton Co.
No Passing Zone Log (VIN)

Route: **0278R**
Length: **13.016**

Direction: **North**

From: **0.000 U0050R**
To: **13.016 ENTER HOC CO**



**ODOT District 10 - Vinton Co.
No Passing Zone Log (VIN)**

Route: **0278R**
Length: **13.016**

Direction: **North**

From: **0.000 U0050R**
To: **13.016 ENTER HOC CO**


Length	Left	C/L	Right	Length	Control Points	Scale: 1.00 mile/page
	9.000		9.000	8.983	T0004 KING HOLLOW RT	
				8.887	Mile Post = 009	
				8.710	N0017 LT	
1.000				8.477	BRIDGE	
				8.048	LODGE ENTRANCE LT	
	8.000		8.000			

**ODOT District 10 - Vinton Co.
No Passing Zone Log (VIN)**

Route: **0278R**
Length: **13.016**

Direction: **North**

From: **0.000 U0050R**
To: **13.016 ENTER HOC CO**

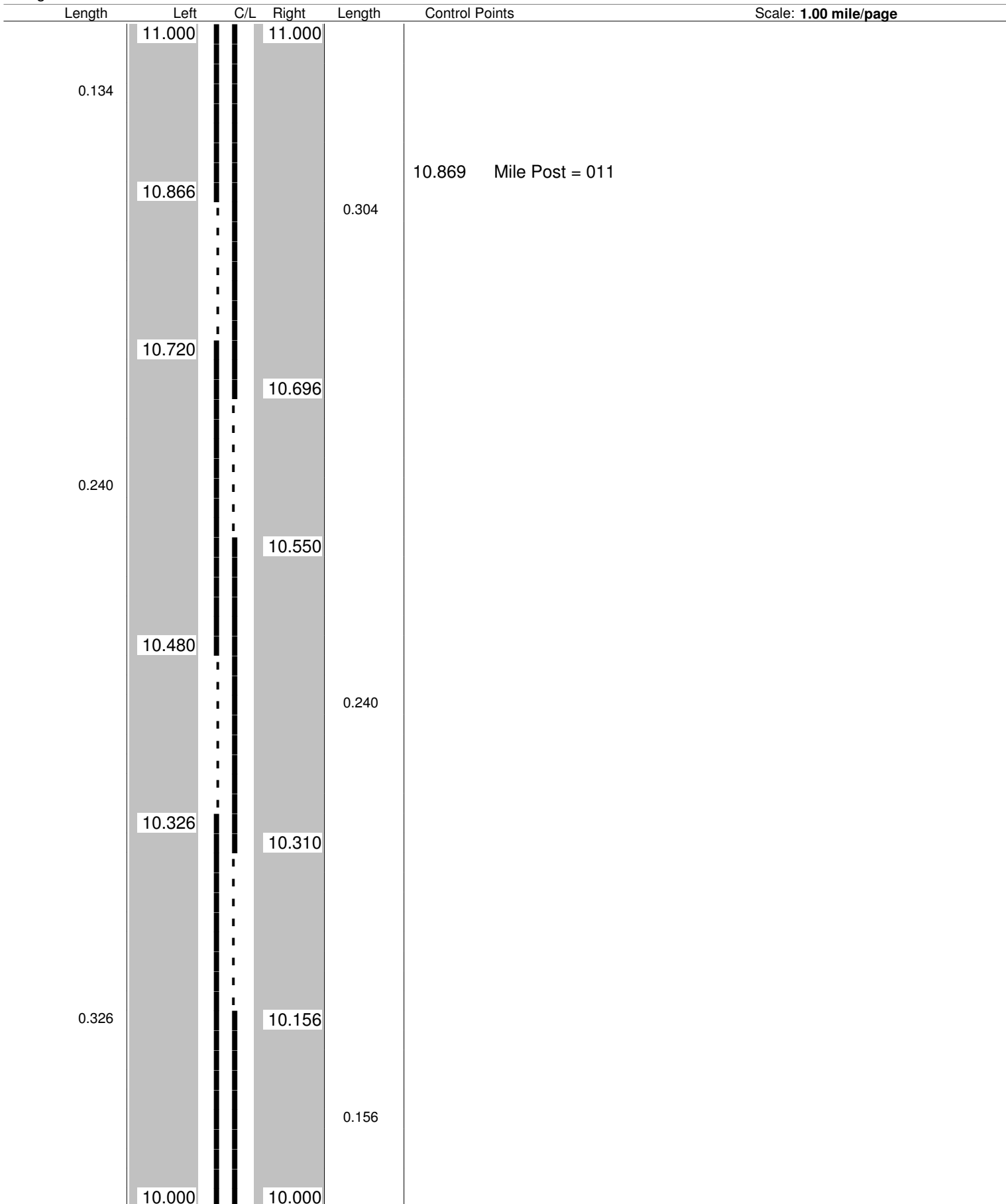


**ODOT District 10 - Vinton Co.
No Passing Zone Log (VIN)**

Route: **0278R**
Length: **13.016**

Direction: **North**

From: **0.000 U0050R**
To: **13.016 ENTER HOC CO**

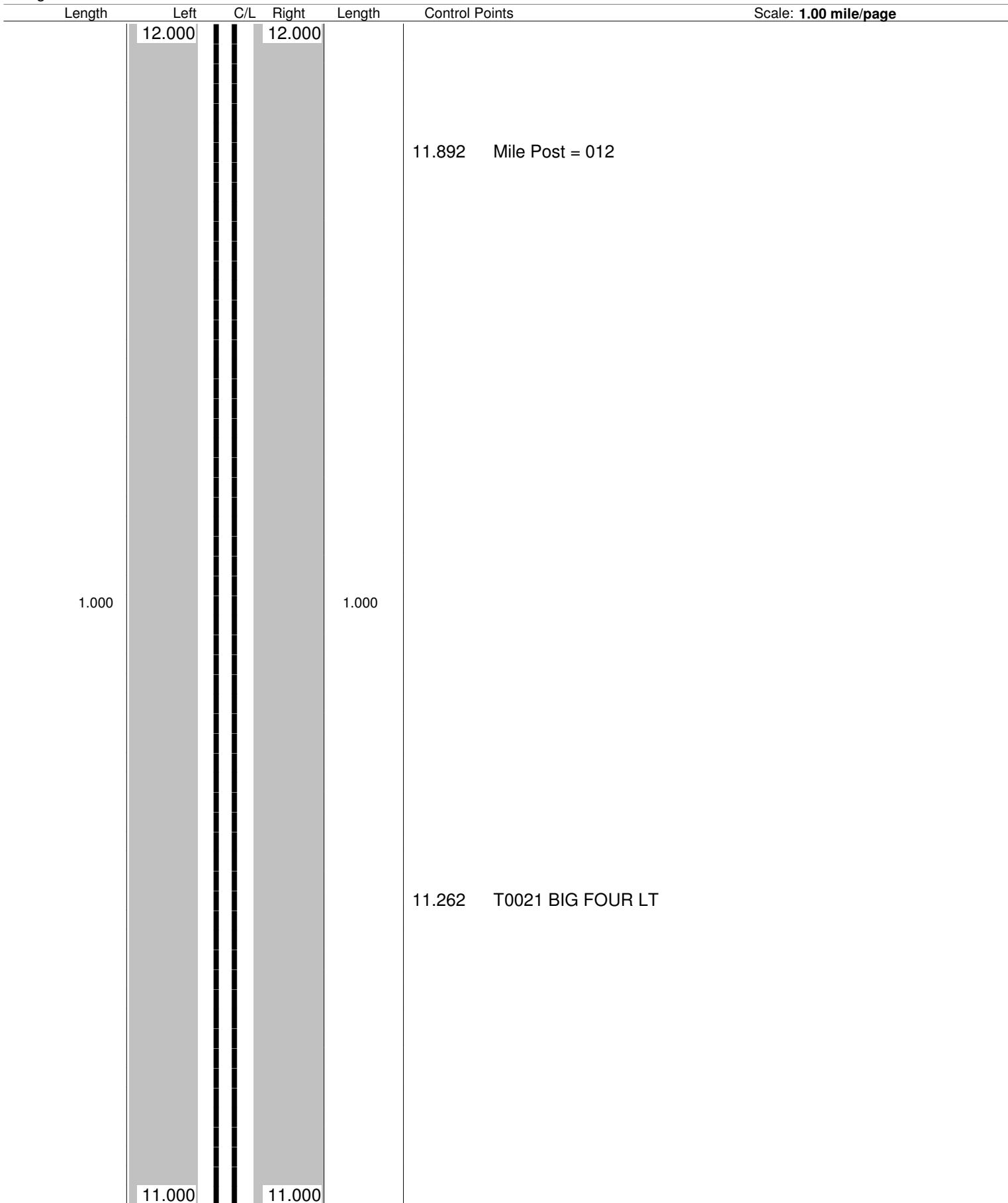


**ODOT District 10 - Vinton Co.
No Passing Zone Log (VIN)**

Route: **0278R**
Length: **13.016**

Direction: **North**

From: **0.000 U0050R**
To: **13.016 ENTER HOC CO**

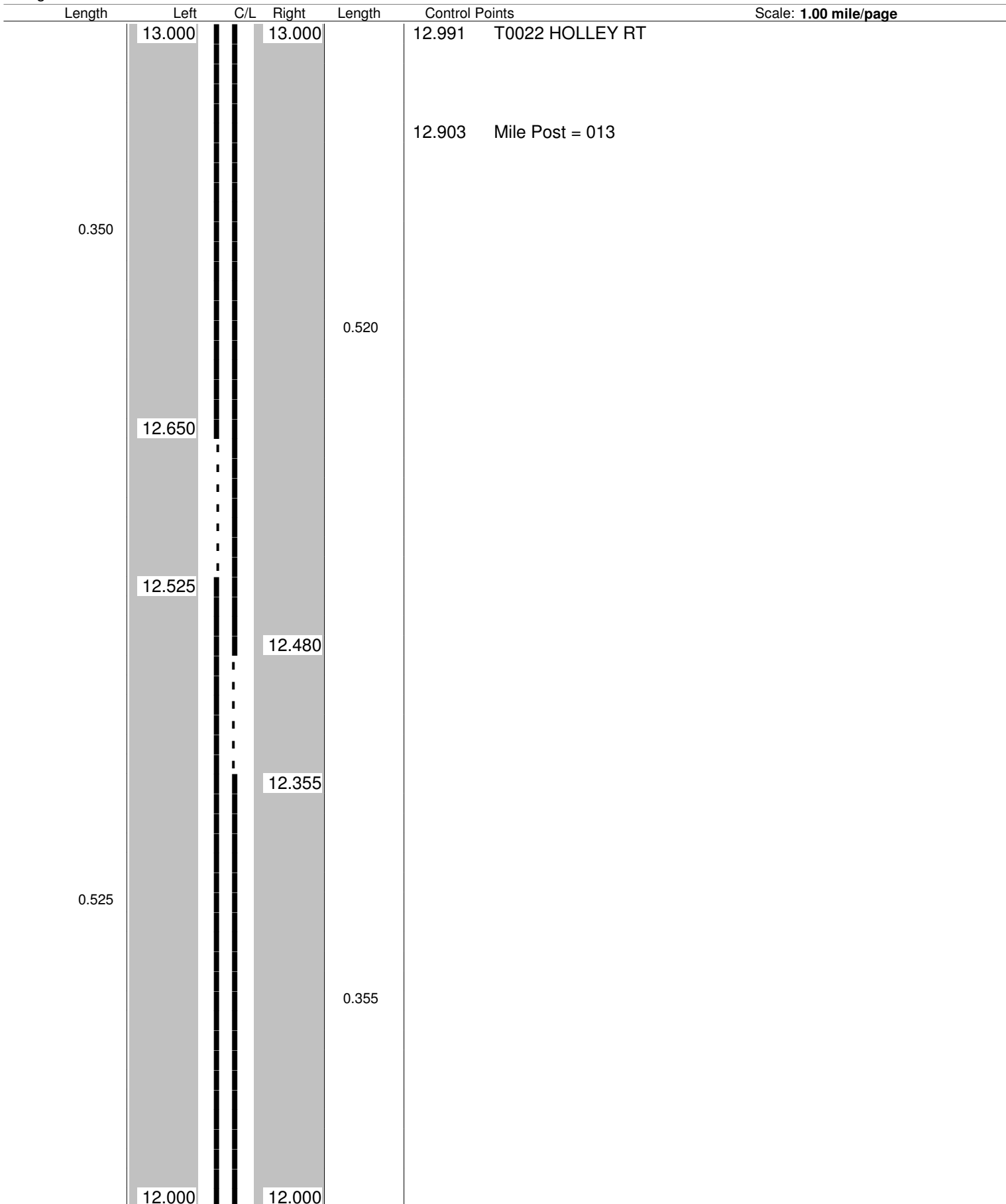


**ODOT District 10 - Vinton Co.
No Passing Zone Log (VIN)**

Route: **0278R**
Length: **13.016**

Direction: **North**

From: **0.000 U0050R**
To: **13.016 ENTER HOC CO**



**ODOT District 10 - Vinton Co.
No Passing Zone Log (VIN)**

Route: **0278R**
Length: **13.016**

Direction: **North**

From: **0.000 U0050R**
To: **13.016 ENTER HOC CO**

Length	Left	C/L	Right	Length	Control Points	Scale: 1.00 mile/page
0.016				0.016	13.016 ENTER HOC CO	