


**ODOT District 10 - Vinton Co.
No Passing Zone Log (VIN)**

Route: **0328R**
Length: **10.306**

Direction: **North**

From: **0.000 S0093R**
To: **10.306 S0056R**




Scale: **1.00 mile/page**

ODOT District 10 - Vinton Co.
No Passing Zone Log (VIN)

Route: **0328R**
Length: **10.306**

Direction: **North**

From: **0.000 S0093R**
To: **10.306 S0056R**

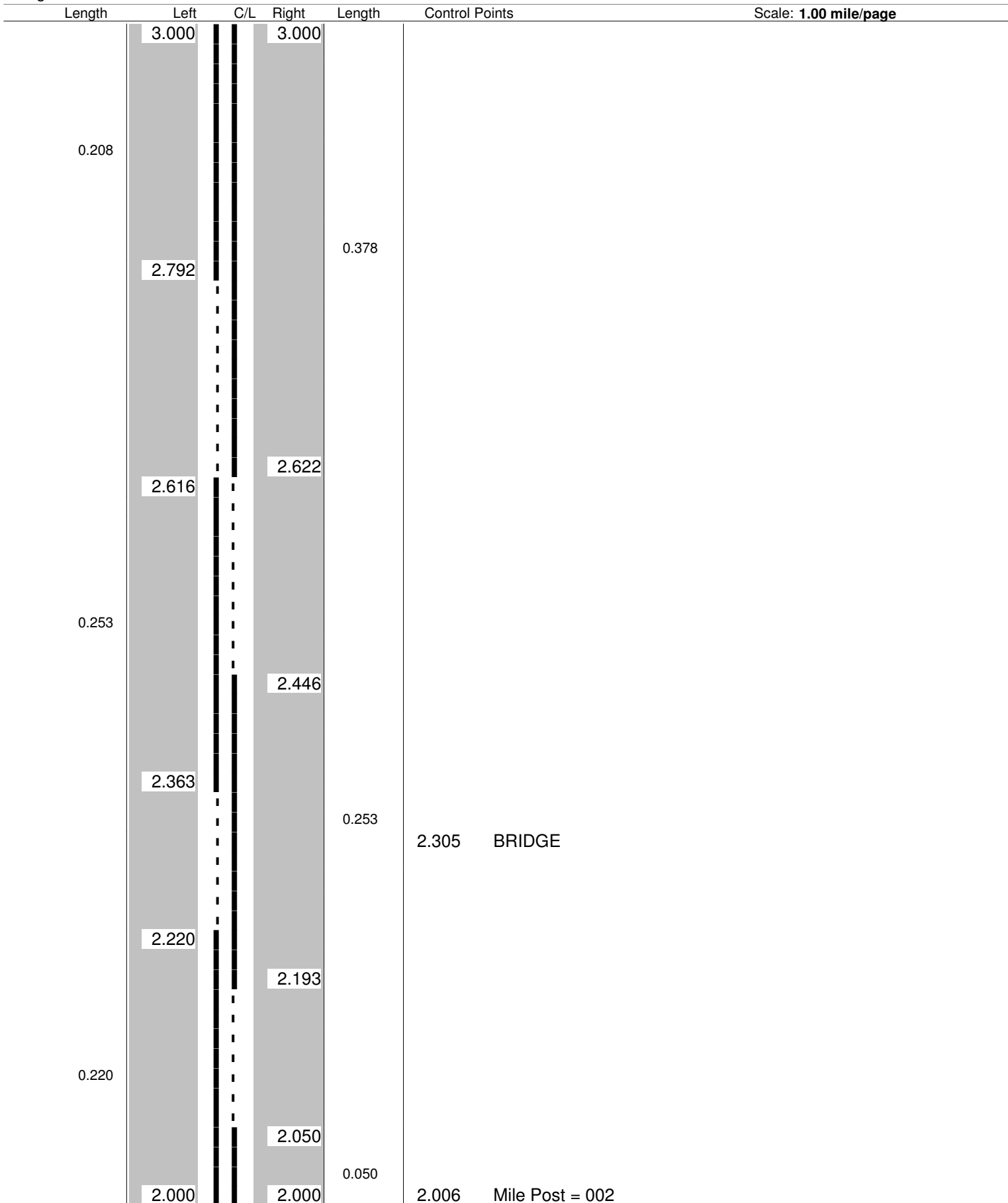


**ODOT District 10 - Vinton Co.
No Passing Zone Log (VIN)**

Route: **0328R**
Length: **10.306**

Direction: **North**

From: **0.000 S0093R**
To: **10.306 S0056R**



Sheet total equivalent length of solid line: 1.520


Accum. total: 5.508

**ODOT District 10 - Vinton Co.
No Passing Zone Log (VIN)**

Route: **0328R**
Length: **10.306**

Direction: **North**

From: **0.000 S0093R**
To: **10.306 S0056R**



Sheet total equivalent length of solid line: 2.000


Accum. total: 7.508

ODOT District 10 - Vinton Co.
No Passing Zone Log (VIN)

Route: **0328R**
Length: **10.306**

Direction: **North**

From: **0.000 S0093R**
To: **10.306 S0056R**




**ODOT District 10 - Vinton Co.
No Passing Zone Log (VIN)**

Route: **0328R**
Length: **10.306**

Direction: **North**

From: **0.000 S0093R**
To: **10.306 S0056R**



Sheet total equivalent length of solid line: 2.000


Accum. total: 11.508

**ODOT District 10 - Vinton Co.
No Passing Zone Log (VIN)**

Route: **0328R**
Length: **10.306**

Direction: **North**

From: **0.000 S0093R**
To: **10.306 S0056R**




**ODOT District 10 - Vinton Co.
No Passing Zone Log (VIN)**

Route: **0328R**
Length: **10.306**

Direction: **North**

From: **0.000 S0093R**
To: **10.306 S0056R**




**ODOT District 10 - Vinton Co.
No Passing Zone Log (VIN)**

Route: **0328R**
Length: **10.306**

Direction: **North**

From: **0.000 S0093R**
To: **10.306 S0056R**



Sheet total equivalent length of solid line: 2.000

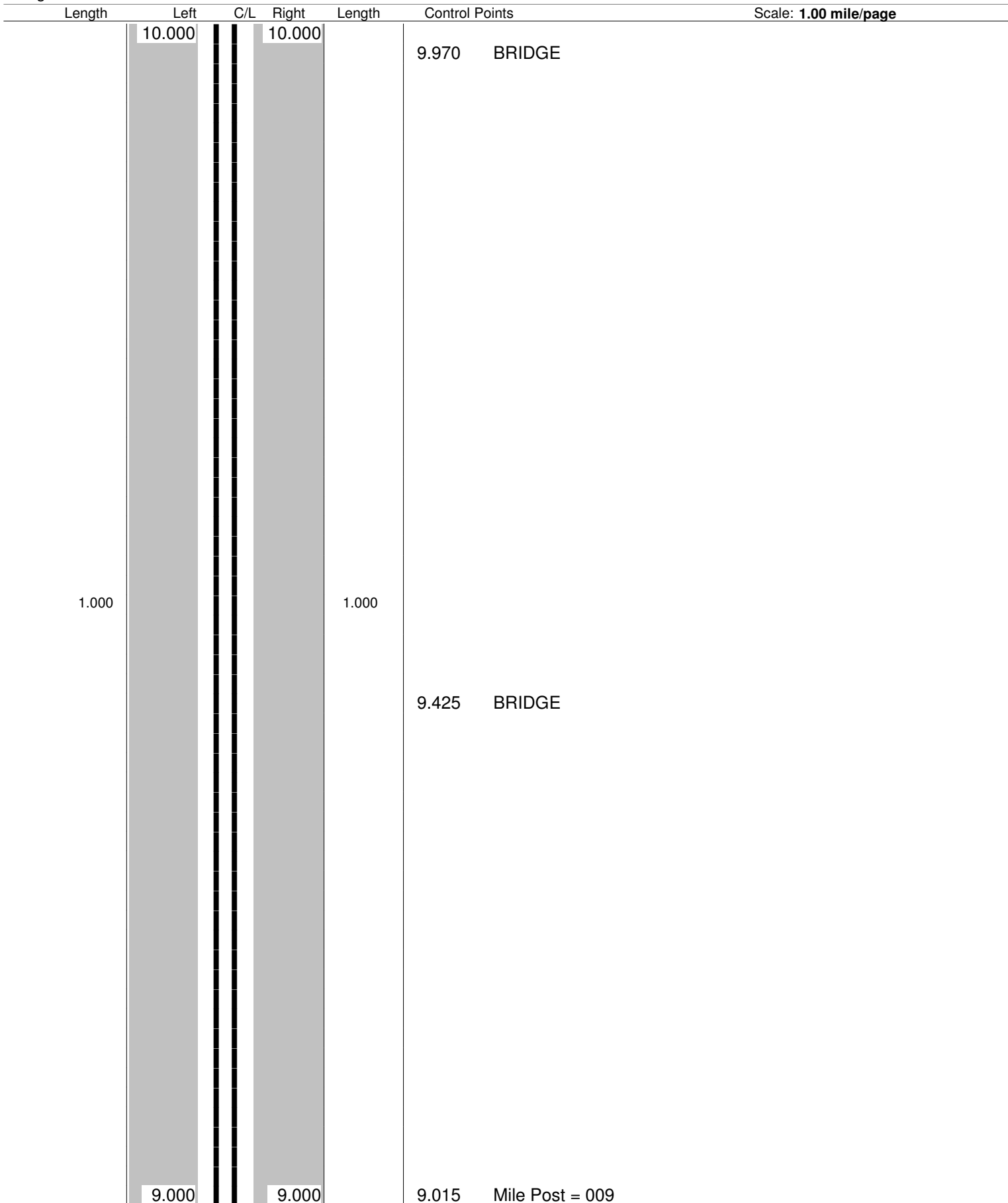
Accum. total: 17.508

**ODOT District 10 - Vinton Co.
No Passing Zone Log (VIN)**

Route: **0328R**
Length: **10.306**

Direction: **North**

From: **0.000 S0093R**
To: **10.306 S0056R**



**ODOT District 10 - Vinton Co.
No Passing Zone Log (VIN)**

Route: **0328R**
Length: **10.306**

Direction: **North**

From: **0.000 S0093R**
To: **10.306 S0056R**

Length	Left	C/L	Right	Length	Control Points	Scale: 1.00 mile/page
0.302				0.302		
10.302				10.302	10.306 S0056R	
10.000				10.000	10.049 Mile Post = 010	