


**ODOT District 10 - Vinton Co.  
No Passing Zone Log (VIN)**

Route: **0356R**  
Length: **5.954**

Direction: **North**

From: **0.000 U0050R**  
To: **5.954 ENTER ATH CO**



Scale: **1.00 mile/page**

Sheet total equivalent length of solid line: 1.993


Accum. total: 1.993

**ODOT District 10 - Vinton Co.  
No Passing Zone Log (VIN)**

Route: **0356R**  
Length: **5.954**

Direction: **North**

From: **0.000 U0050R**  
To: **5.954 ENTER ATH CO**



Sheet total equivalent length of solid line: 2.000

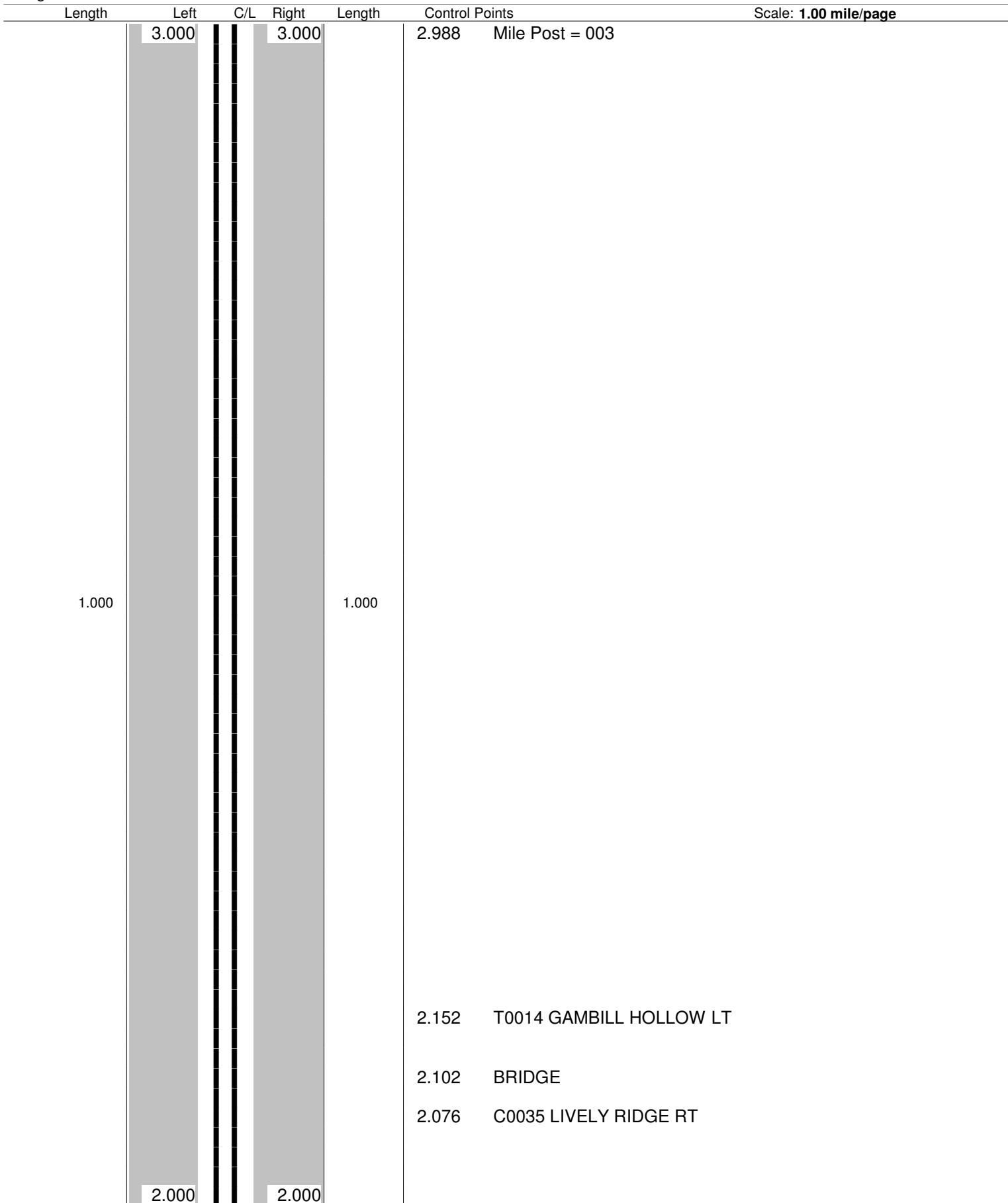
Accum. total: 3.993

**ODOT District 10 - Vinton Co.  
No Passing Zone Log (VIN)**

Route: **0356R**  
Length: **5.954**

Direction: **North**

From: **0.000 U0050R**  
To: **5.954 ENTER ATH CO**



Sheet total equivalent length of solid line: 2.000

Accum. total: 5.993

**ODOT District 10 - Vinton Co.  
No Passing Zone Log (VIN)**

Route: **0356R**  
Length: **5.954**

Direction: **North**

From: **0.000 U0050R**  
To: **5.954 ENTER ATH CO**

Length	Left	C/L	Right	Length	Control Points	Scale: 1.00 mile/page
	4.000		4.000		3.967 Mile Post = 004	
					3.790 T0004 WORLEY WEST RT	
1.000				1.000	3.498 T0019 LT	
					3.291 BRIDGE	
					3.201 T0020 CROW RT	
	3.000		3.000			

Sheet total equivalent length of solid line: 2.000


Accum. total: 7.993

**ODOT District 10 - Vinton Co.  
No Passing Zone Log (VIN)**

Route: **0356R**  
Length: **5.954**

Direction: **North**

From: **0.000 U0050R**  
To: **5.954 ENTER ATH CO**



Sheet total equivalent length of solid line: 2.000

Accum. total: 9.993

