

ODOT District 10 - Vinton Co. - 7/7/03
No Passing Zone Log (VIN)

Route: **0683R**
 Length: **8.168**

Direction: **North**

From: **0.000 S0093R**
 To: **8.168 U0050R**

Length	Left	C/L	Right	Length	Control Points	Scale: 1.00 mile/page
	0.983			0.991	Mile Post = 001	
0.164				0.877	T0012 KOTTCAMP LT	
	0.819		0.813	0.164		
	0.632		0.649			
0.139				0.139		
	0.493		0.462	0.370	T0013 VIRES LT	
	0.327		0.323	0.350	BRIDGE	
0.322			0.157			
	0.005		0.005	0.008	Mile Post = 000	
				0.000	S0093R	
				0.152		

Sheet total equivalent length of solid line: 1.290

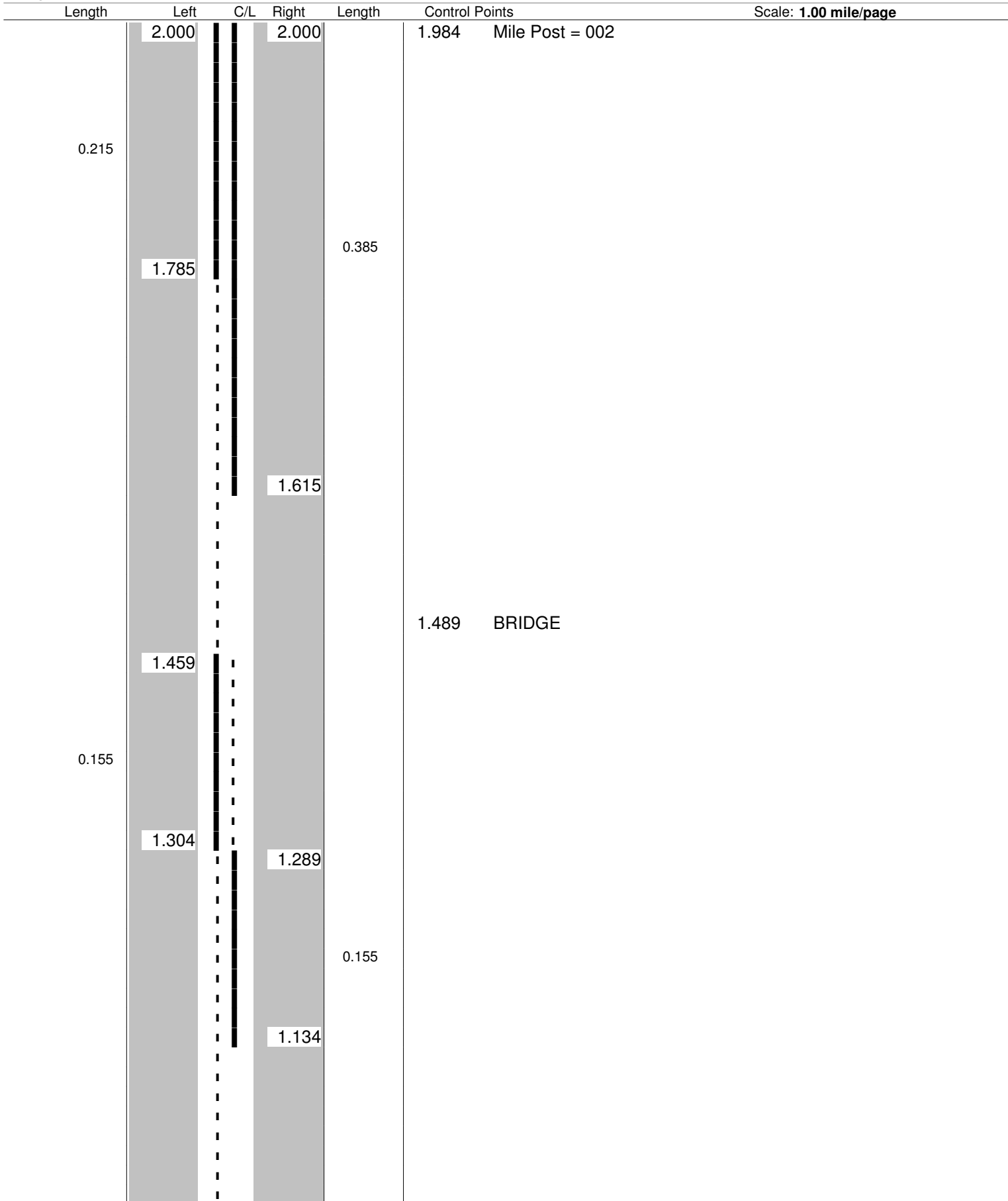
Accum. total: 1.290

ODOT District 10 - Vinton Co. - 7/7/03
No Passing Zone Log (VIN)

Route: **0683R**
 Length: **8.168**

Direction: **North**

From: **0.000 S0093R**
 To: **8.168 U0050R**

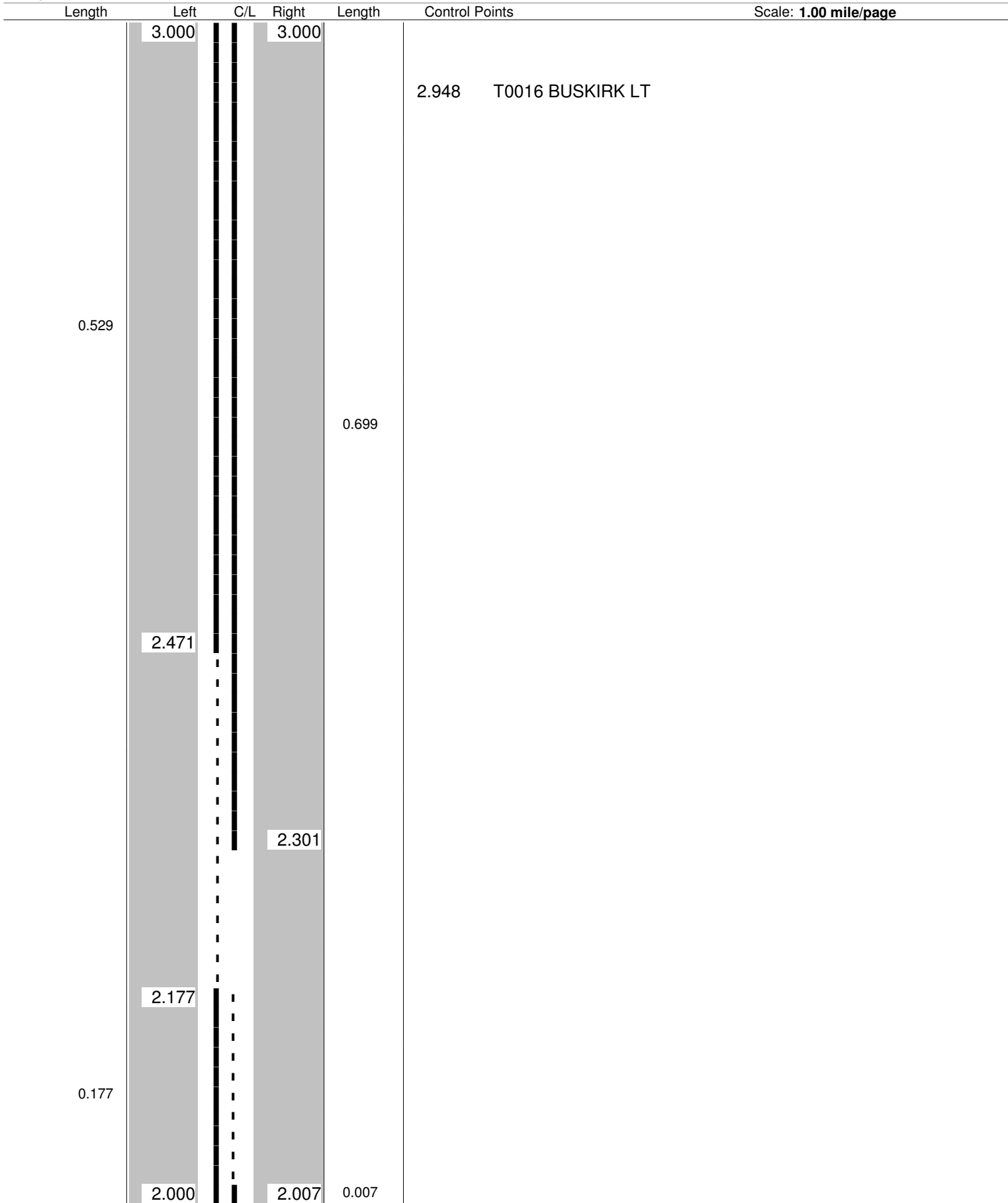


ODOT District 10 - Vinton Co. - 7/7/03
No Passing Zone Log (VIN)

Route: **0683R**
 Length: **8.168**

Direction: **North**

From: **0.000 S0093R**
 To: **8.168 U0050R**



Sheet total equivalent length of solid line: 1.528

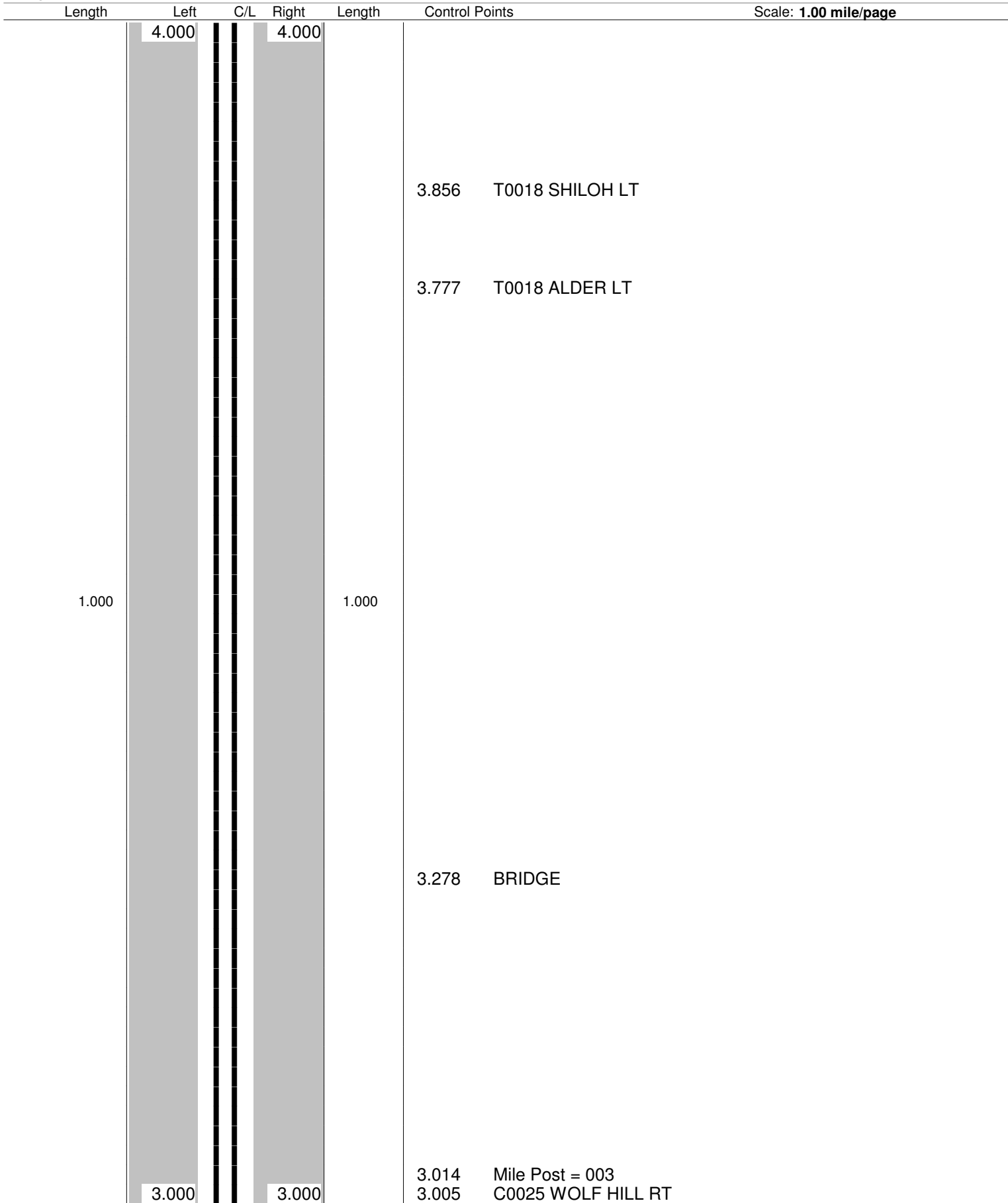
Accum. total: 3.924

ODOT District 10 - Vinton Co. - 7/7/03
No Passing Zone Log (VIN)

Route: **0683R**
 Length: **8.168**

Direction: **North**

From: **0.000 S0093R**
 To: **8.168 U0050R**



Sheet total equivalent length of solid line: 2.000

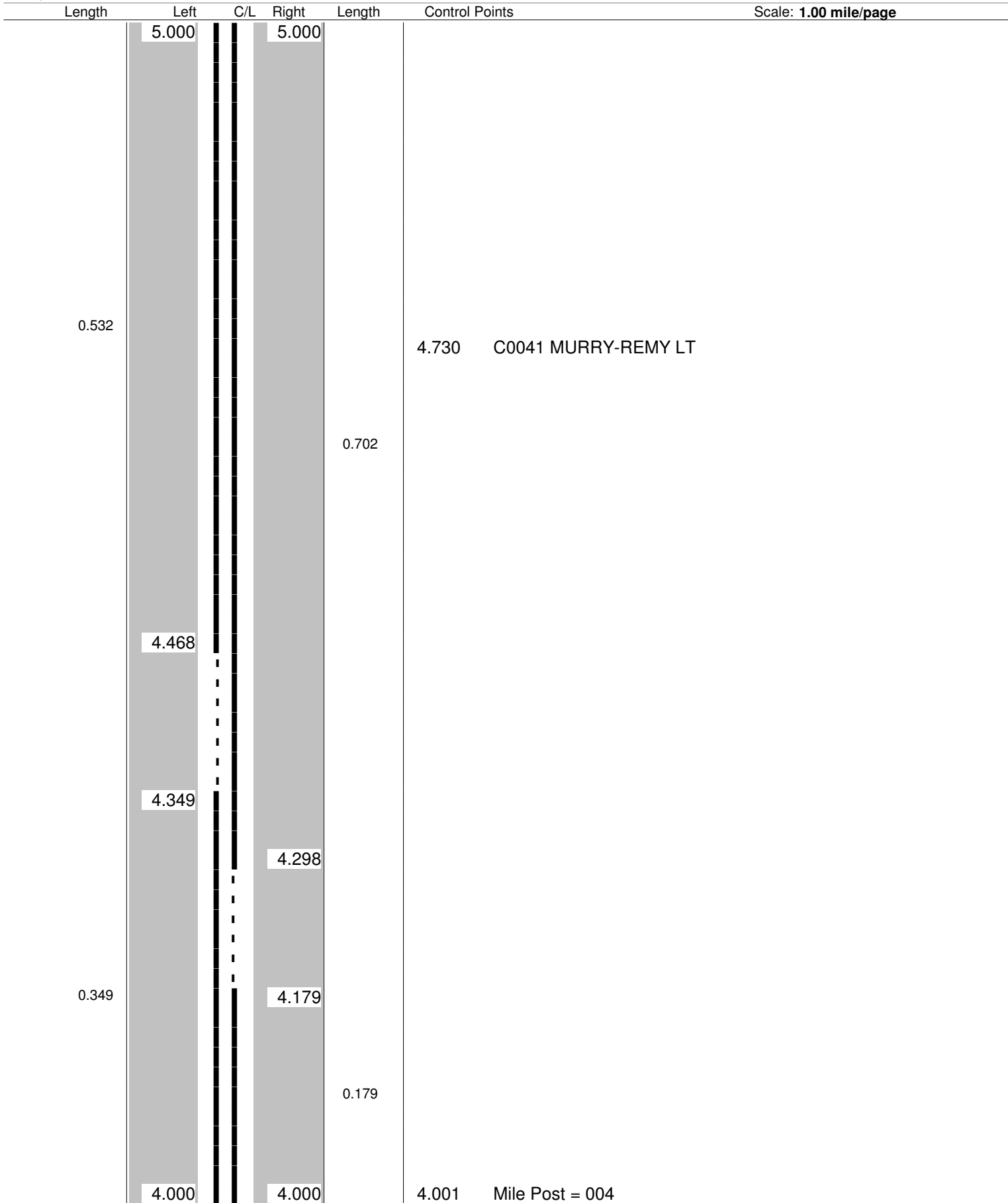
Accum. total: 5.924

ODOT District 10 - Vinton Co. - 7/7/03
No Passing Zone Log (VIN)

Route: **0683R**
 Length: **8.168**

Direction: **North**

From: **0.000 S0093R**
 To: **8.168 U0050R**




ODOT District 10 - Vinton Co. - 7/7/03
No Passing Zone Log (VIN)

Route: **0683R**
 Length: **8.168**

Direction: **North**

From: **0.000 S0093R**
 To: **8.168 U0050R**



Sheet total equivalent length of solid line: 2.000

Accum. total: 9.746

ODOT District 10 - Vinton Co. - 7/7/03
No Passing Zone Log (VIN)

Route: **0683R**
 Length: **8.168**

Direction: **North**

From: **0.000 S0093R**
 To: **8.168 U0050R**

Length	Left	C/L	Right	Length	Control Points	Scale: 1.00 mile/page
	7.000		7.000			
					6.919 Mile Post = 007	
1.000				1.000	6.498 T0020 LOCKER PLANT-COLEMAN RT	
					6.153 T0026 OWINGS LT	
					6.047 C0037 ZION RT	
	6.000		6.000			

ODOT District 10 - Vinton Co. - 7/7/03
No Passing Zone Log (VIN)

Route: **0683R**
 Length: **8.168**

Direction: **North**

From: **0.000 S0093R**
 To: **8.168 U0050R**

