

**ODOT District 10 - Washington County - 8/21/18**  
**No Passing Zone Log (WAS)**

Route: **0821R**  
 Length: **20.745**

Direction: **North**

From: **0.000 S0060R**  
 To: **20.745 ENTER NOB CO AT 0000**

Length	Left	C/L	Right	Length	Control Points	Scale: 1.00 mile/page
				0.992	MILE POST = 001	
	0.941					
			0.813	0.813	T0477 LOST VALLEY RT	
0.930				0.802		
				0.051	SPUR RT	
	0.011		0.011	0.000	S0060R	

Sheet total equivalent length of solid line: 1.782

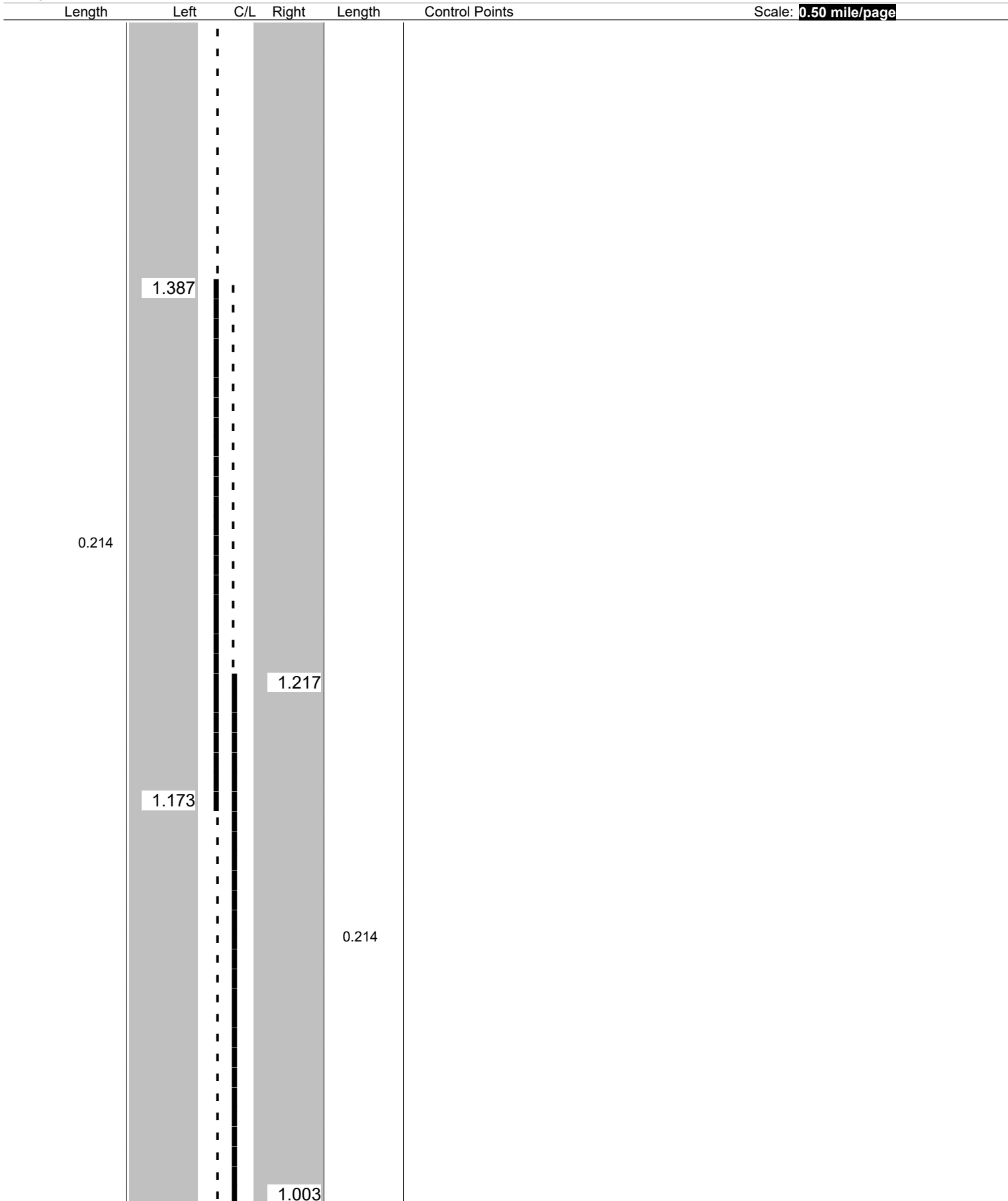
Accum. total: 1.782

ODOT District 10 - Washington County - 8/21/18  
 No Passing Zone Log (WAS)

Route: **0821R**  
 Length: **20.745**

Direction: **North**

From: **0.000 S0060R**  
 To: **20.745 ENTER NOB CO AT 0000**



Sheet total equivalent length of solid line: 0.542

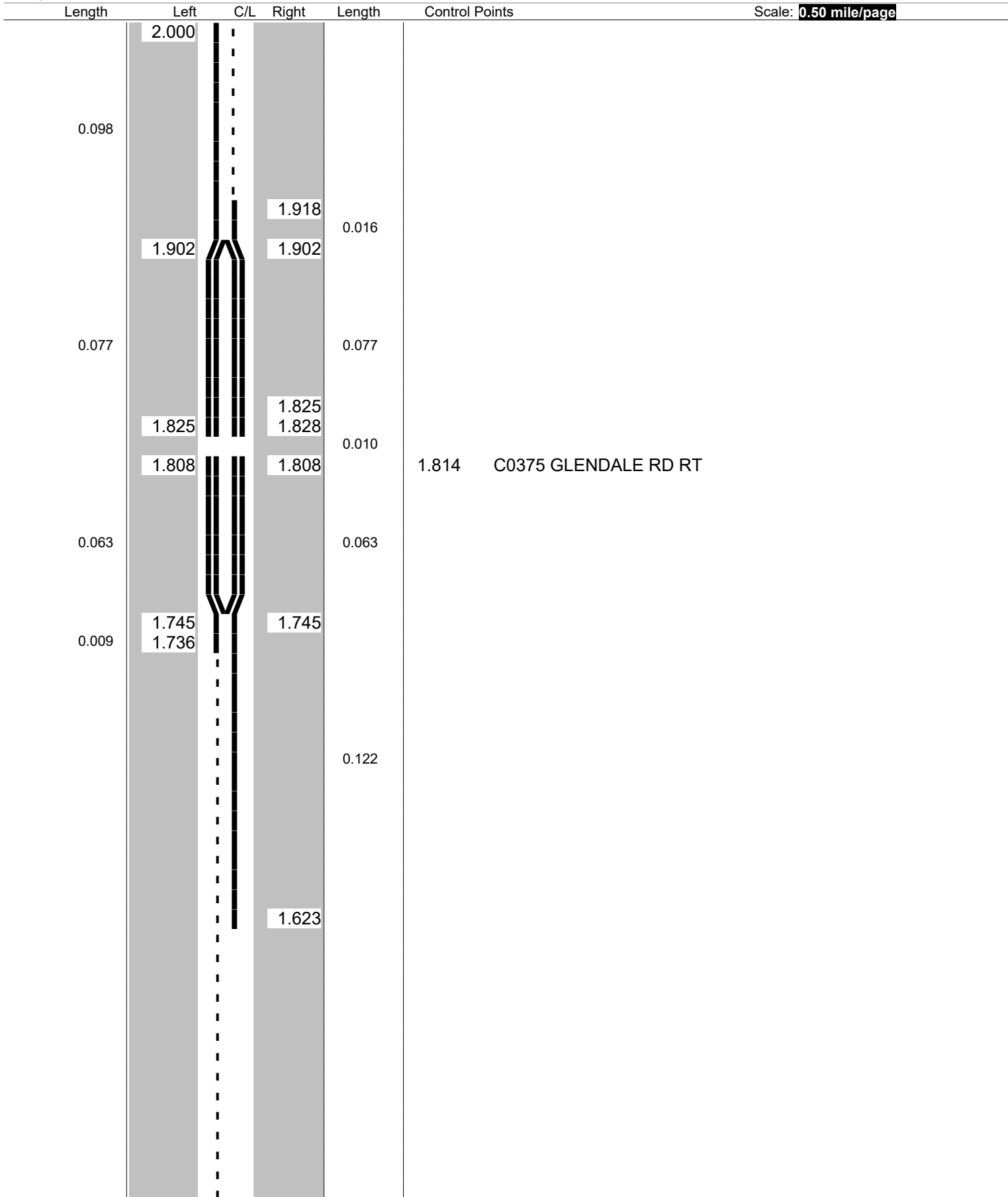
Accum. total: 2.324

**ODOT District 10 - Washington County - 8/21/18**  
**No Passing Zone Log (WAS)**

Route: **0821R**  
 Length: **20.745**

Direction: **North**

From: **0.000 S0060R**  
 To: **20.745 ENTER NOB CO AT 0000**

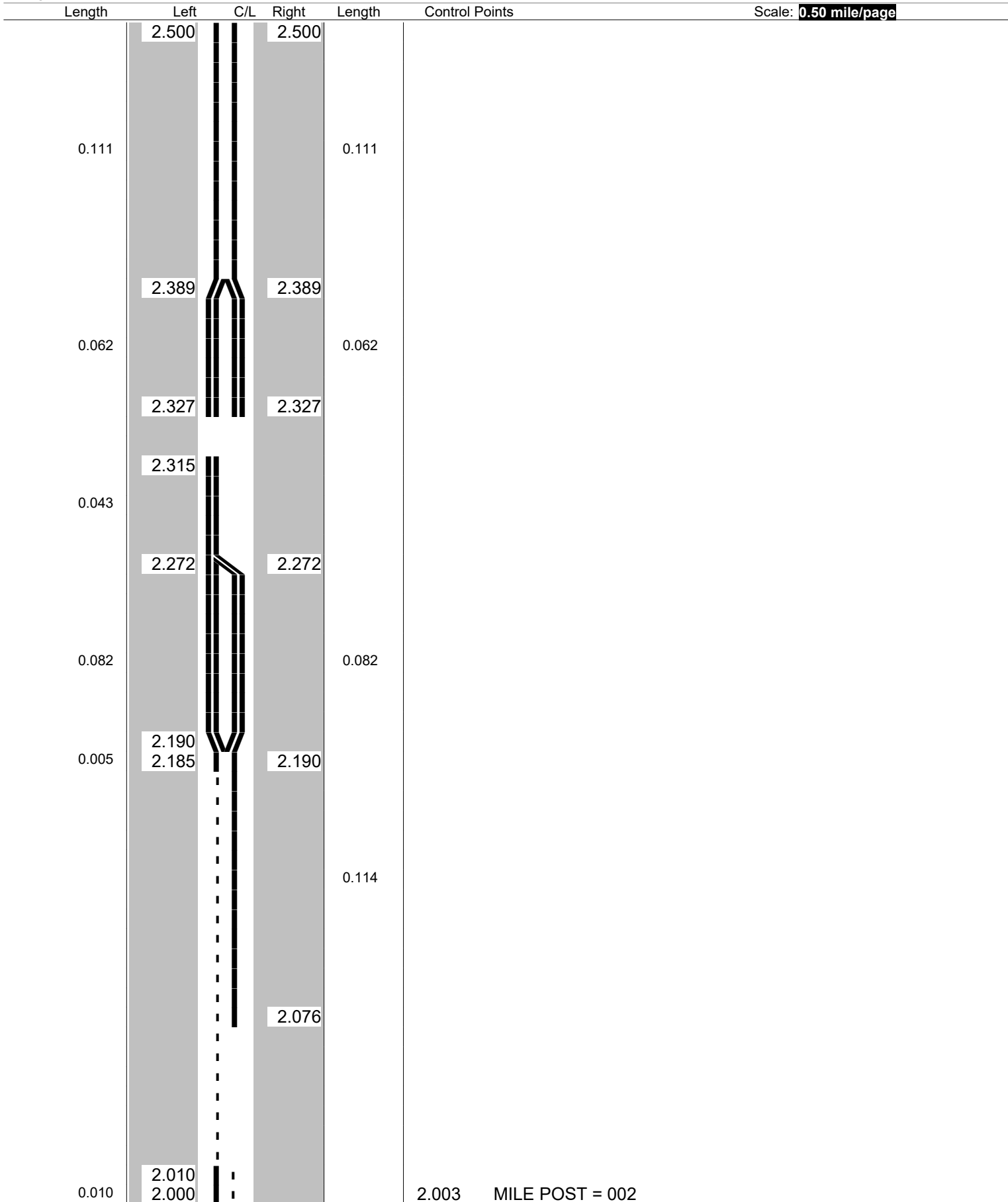


**ODOT District 10 - Washington County - 8/21/18**  
**No Passing Zone Log (WAS)**

Route: **0821R**  
 Length: **20.745**

Direction: **North**

From: **0.000 S0060R**  
 To: **20.745 ENTER NOB CO AT 0000**



Sheet total equivalent length of solid line: 1.060

Accum. total: 4.318

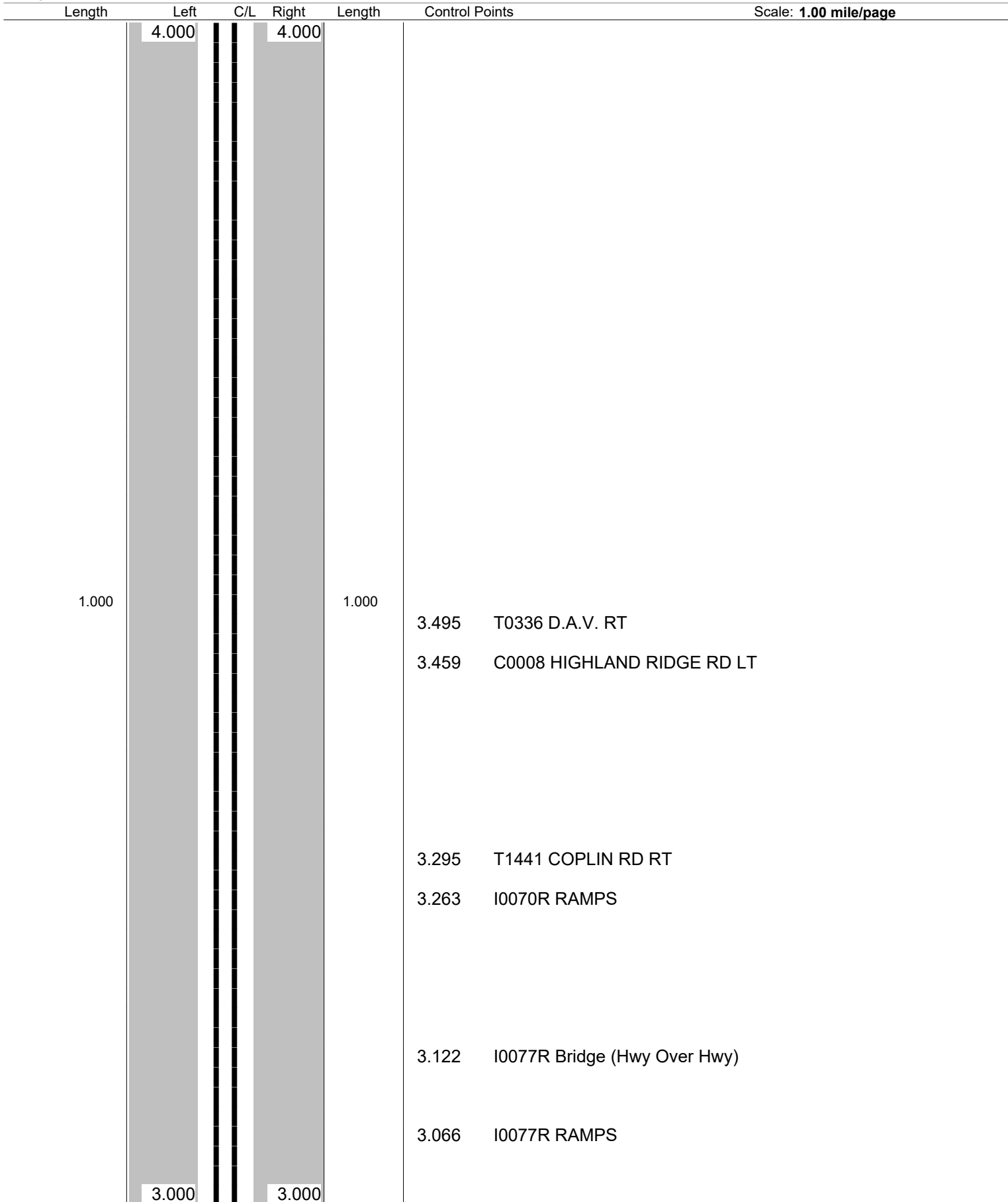


**ODOT District 10 - Washington County - 8/21/18**  
**No Passing Zone Log (WAS)**

Route: **0821R**  
 Length: **20.745**

Direction: **North**

From: **0.000 S0060R**  
 To: **20.745 ENTER NOB CO AT 0000**



Sheet total equivalent length of solid line: 2.000

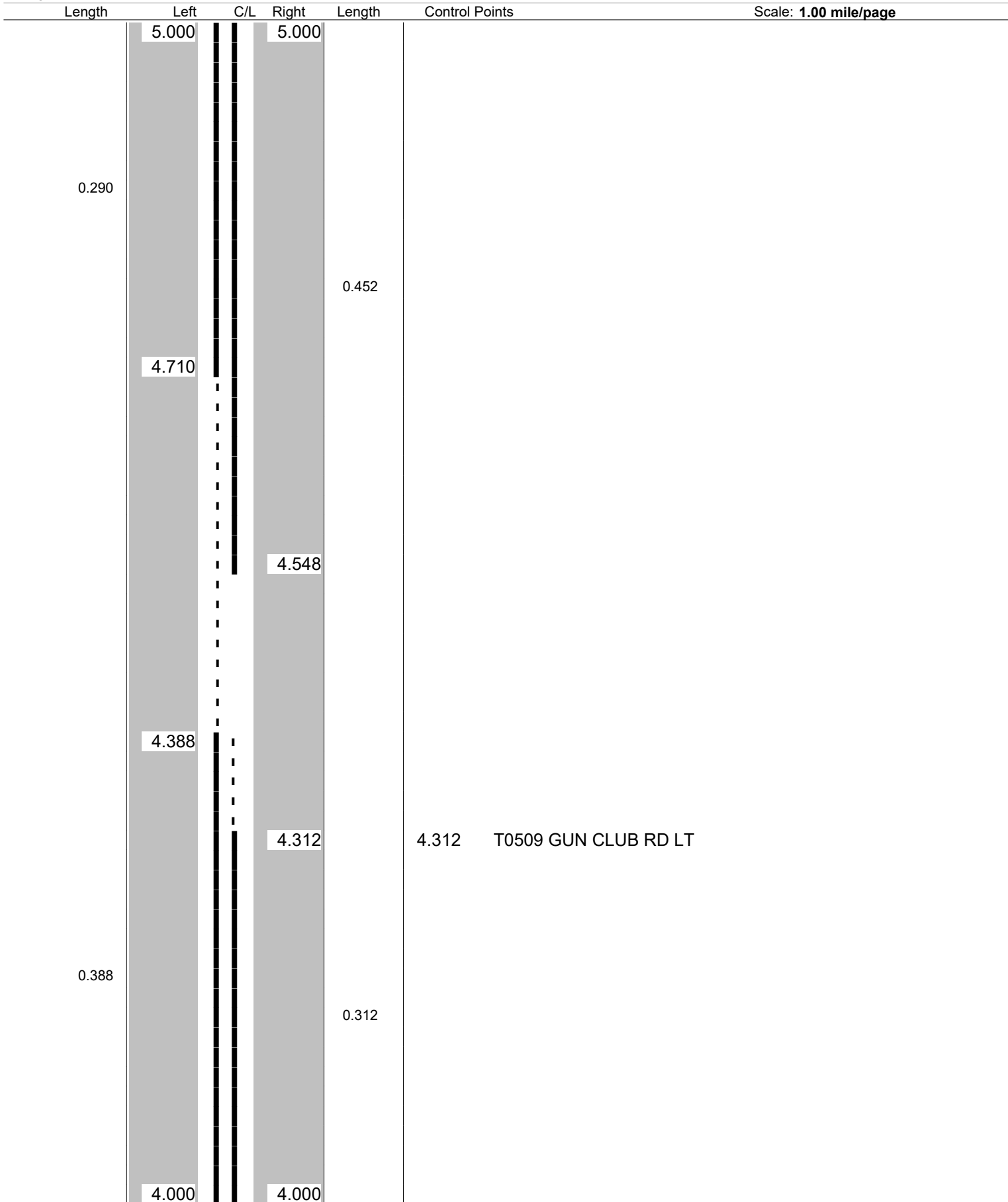
Accum. total: 7.318

**ODOT District 10 - Washington County - 8/21/18**  
**No Passing Zone Log (WAS)**

Route: **0821R**  
 Length: **20.745**

Direction: **North**

From: **0.000 S0060R**  
 To: **20.745 ENTER NOB CO AT 0000**

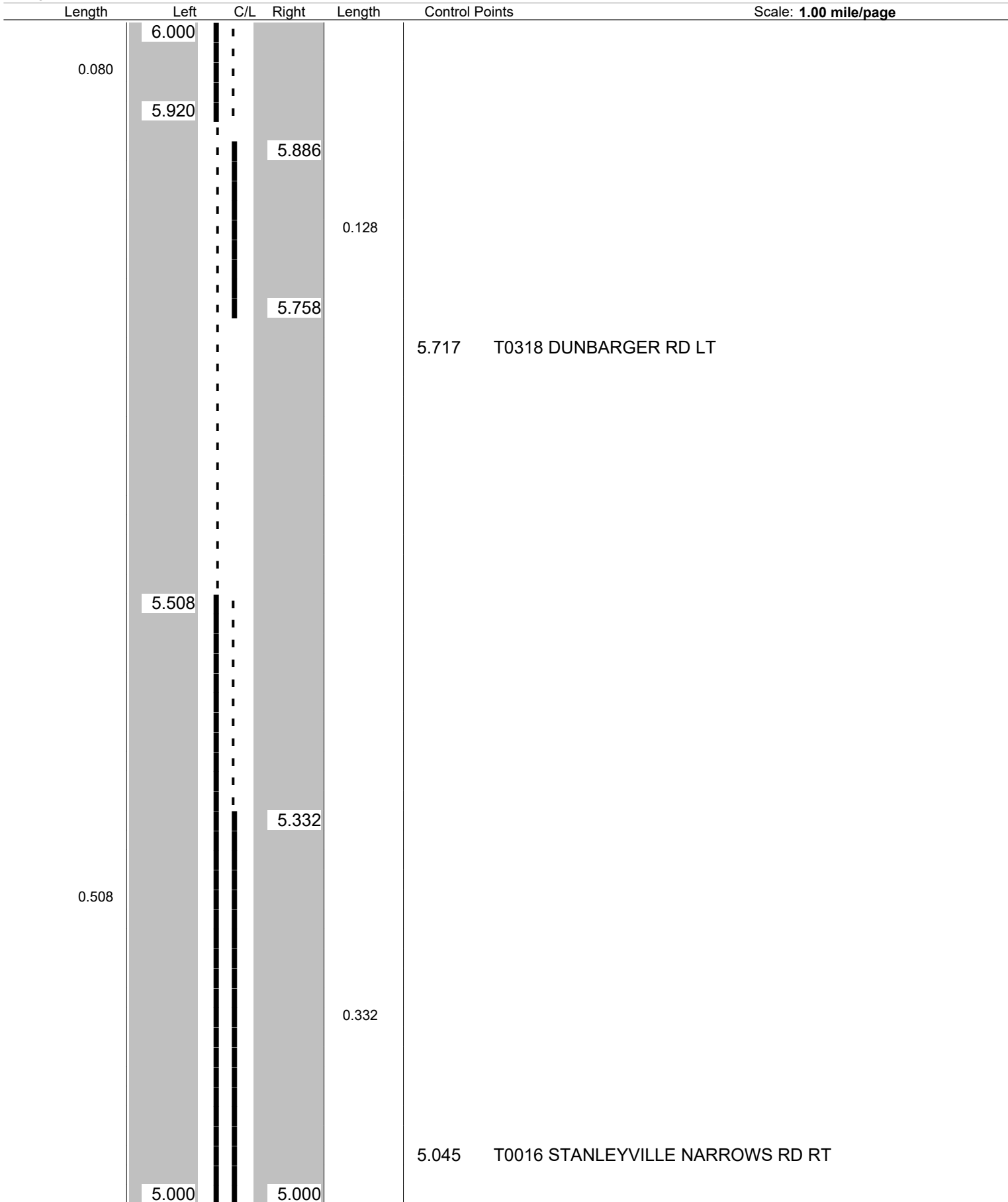


**ODOT District 10 - Washington County - 8/21/18**  
**No Passing Zone Log (WAS)**

Route: **0821R**  
 Length: **20.745**

Direction: **North**

From: **0.000 S0060R**  
 To: **20.745 ENTER NOB CO AT 0000**

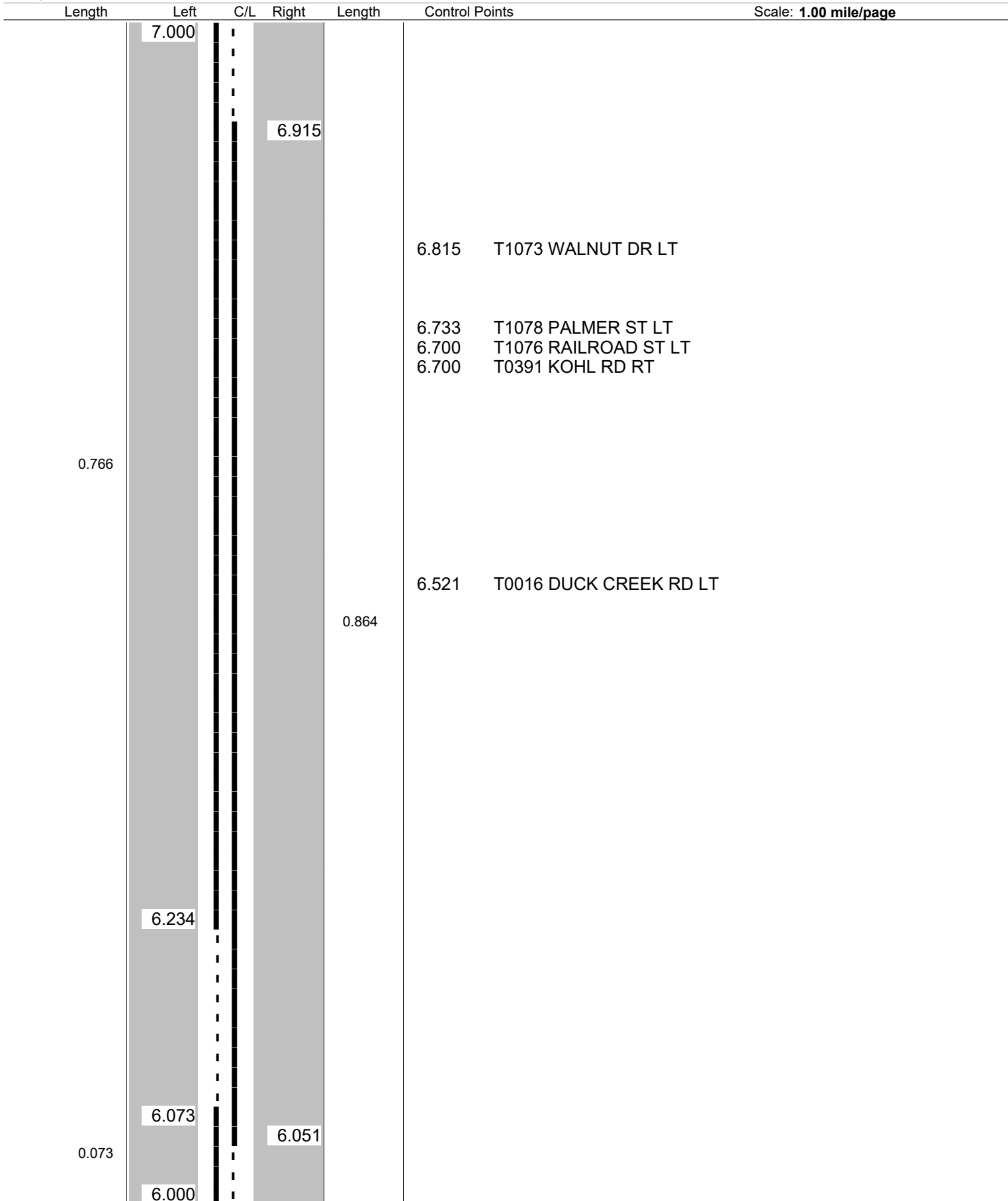


**ODOT District 10 - Washington County - 8/21/18**  
**No Passing Zone Log (WAS)**

Route: **0821R**  
 Length: **20.745**

Direction: **North**

From: **0.000 S0060R**  
 To: **20.745 ENTER NOB CO AT 0000**



Sheet total equivalent length of solid line: 1.777

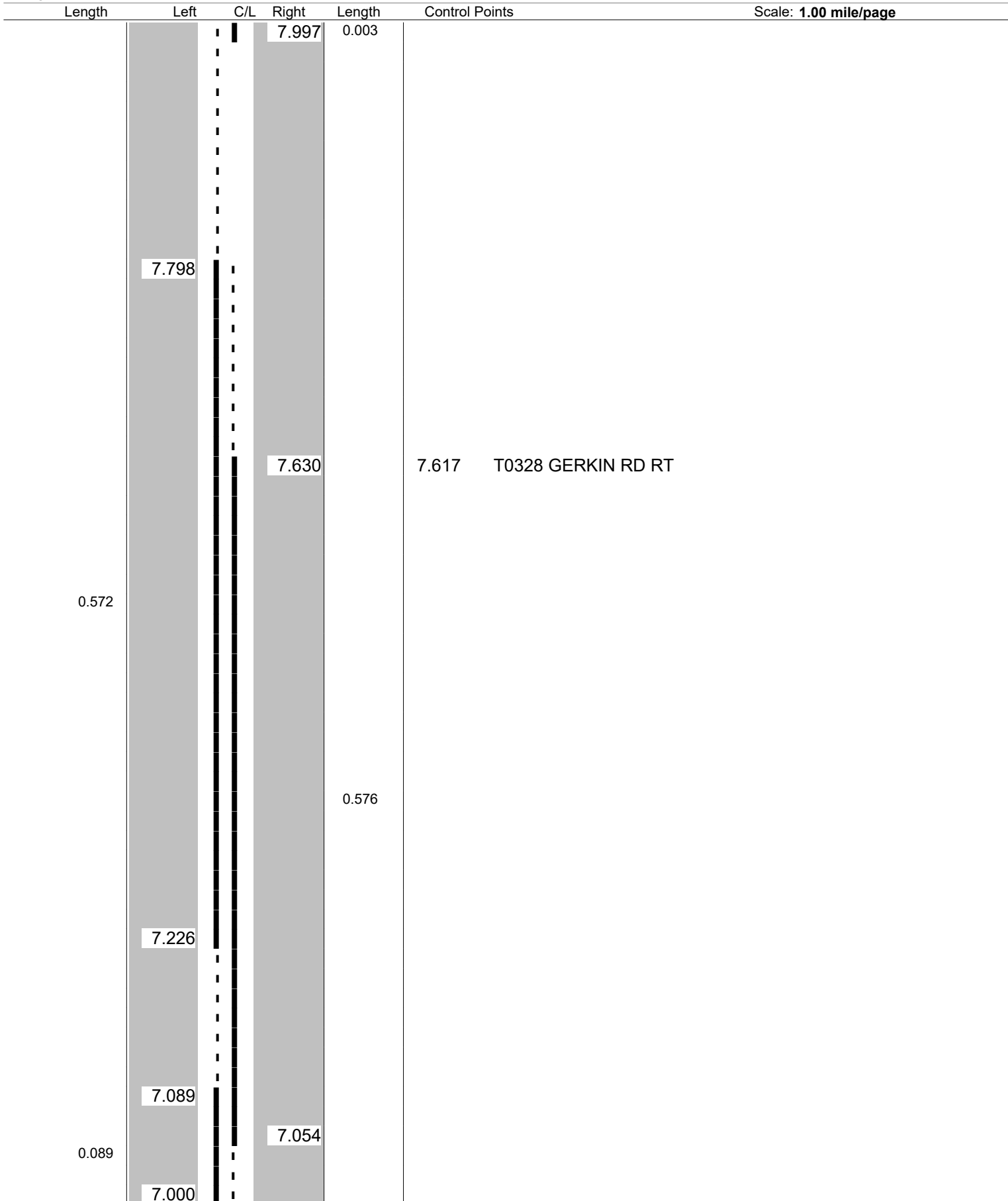
Accum. total: 11.852

**ODOT District 10 - Washington County - 8/21/18**  
**No Passing Zone Log (WAS)**

Route: **0821R**  
 Length: **20.745**

Direction: **North**

From: **0.000 S0060R**  
 To: **20.745 ENTER NOB CO AT 0000**



Sheet total equivalent length of solid line: 1.380

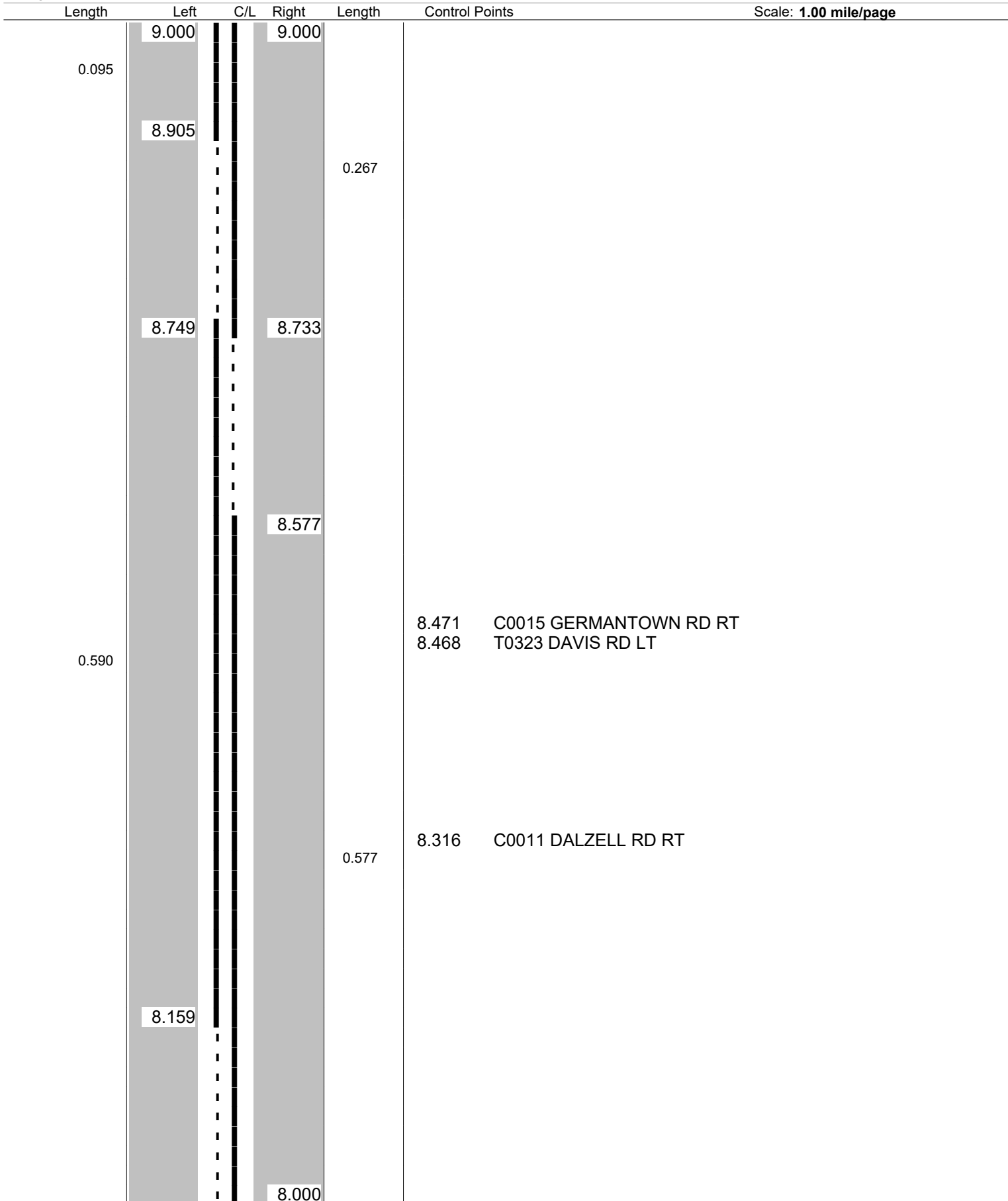
Accum. total: 13.232

**ODOT District 10 - Washington County - 8/21/18**  
**No Passing Zone Log (WAS)**

Route: **0821R**  
 Length: **20.745**

Direction: **North**

From: **0.000 S0060R**  
 To: **20.745 ENTER NOB CO AT 0000**



Sheet total equivalent length of solid line: 1.647


Accum. total: 14.879

**ODOT District 10 - Washington County - 8/21/18**  
**No Passing Zone Log (WAS)**

Route: **0821R**  
 Length: **20.745**

Direction: **North**

From: **0.000 S0060R**  
 To: **20.745 ENTER NOB CO AT 0000**



**ODOT District 10 - Washington County - 8/21/18**  
**No Passing Zone Log (WAS)**

Route: **0821R**  
 Length: **20.745**

Direction: **North**

From: **0.000 S0060R**  
 To: **20.745 ENTER NOB CO AT 0000**


Length	Left	C/L	Right	Length	Control Points	Scale: 1.00 mile/page
			11.000	0.053		
			10.947			
	10.909					
			10.737			
0.909					10.427 T0327 PEAKER RUN RD RT	
				0.737	10.353 SR 145 RT	
					10.270 ENTER LOWER SALEM	
	10.000		10.000			

**ODOT District 10 - Washington County - 8/21/18**  
**No Passing Zone Log (WAS)**

Route: **0821R**  
 Length: **20.745**

Direction: **North**

From: **0.000 S0060R**  
 To: **20.745 ENTER NOB CO AT 0000**



**ODOT District 10 - Washington County - 8/21/18**  
**No Passing Zone Log (WAS)**

Route: **0821R**  
 Length: **20.745**

Direction: **North**

From: **0.000 S0060R**  
 To: **20.745 ENTER NOB CO AT 0000**


Length	Left	C/L	Right	Length	Control Points	Scale: 1.00 mile/page
	13.000		13.000			
1.000				1.000	12.927 T0086 BUELLS RUN RD LT	
	12.000		12.000			
					12.107 T0310 MCGRATH RD RT	

**ODOT District 10 - Washington County - 8/21/18**  
**No Passing Zone Log (WAS)**

Route: **0821R**  
 Length: **20.745**

Direction: **North**

From: **0.000 S0060R**  
 To: **20.745 ENTER NOB CO AT 0000**




**ODOT District 10 - Washington County - 8/21/18**  
**No Passing Zone Log (WAS)**

Route: **0821R**  
 Length: **20.745**

Direction: **North**

From: **0.000 S0060R**  
 To: **20.745 ENTER NOB CO AT 0000**



Sheet total equivalent length of solid line: 2.000


Accum. total: 26.562

**ODOT District 10 - Washington County - 8/21/18**  
**No Passing Zone Log (WAS)**

Route: **0821R**  
 Length: **20.745**

Direction: **North**

From: **0.000 S0060R**  
 To: **20.745 ENTER NOB CO AT 0000**



Sheet total equivalent length of solid line: 2.000

Accum. total: 28.562

**ODOT District 10 - Washington County - 8/21/18**  
**No Passing Zone Log (WAS)**

Route: **0821R**  
 Length: **20.745**

Direction: **North**

From: **0.000 S0060R**  
 To: **20.745 ENTER NOB CO AT 0000**

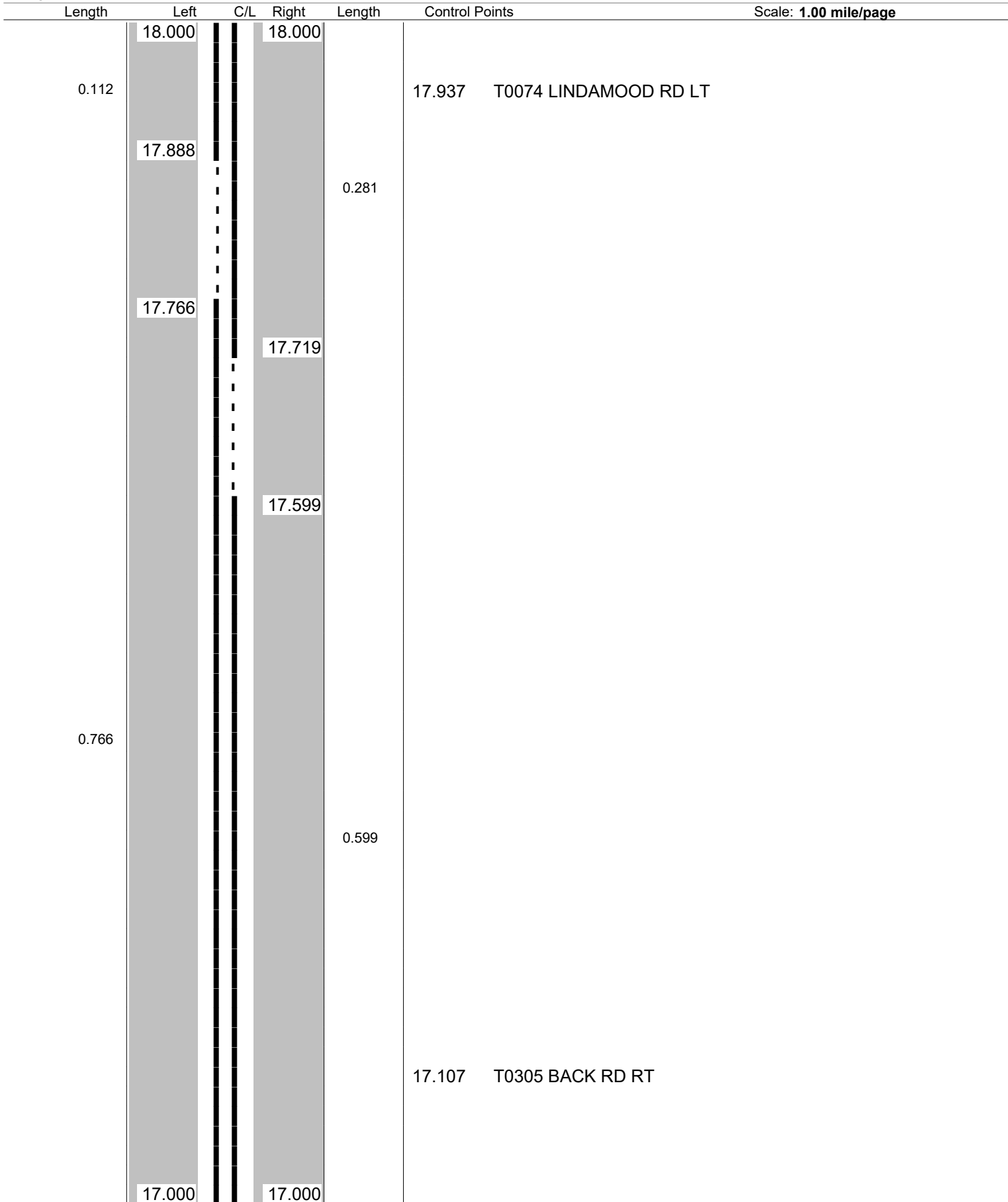
Length	Left	C/L	Right	Length	Control Points	Scale: 1.00 mile/page
	17.000		17.000			
1.000				1.000		
					16.288 T0075 DUTTON HILL RD LT	
					16.117 T0307 LONG RUN RD RT	
					16.037 T1122 DECKER LN RT	
	16.000		16.000			

**ODOT District 10 - Washington County - 8/21/18**  
**No Passing Zone Log (WAS)**

Route: **0821R**  
 Length: **20.745**

Direction: **North**

From: **0.000 S0060R**  
 To: **20.745 ENTER NOB CO AT 0000**



Sheet total equivalent length of solid line: 1.819


Accum. total: 32.381

**ODOT District 10 - Washington County - 8/21/18**  
**No Passing Zone Log (WAS)**

Route: **0821R**  
 Length: **20.745**

Direction: **North**

From: **0.000 S0060R**  
 To: **20.745 ENTER NOB CO AT 0000**



Sheet total equivalent length of solid line: 2.000

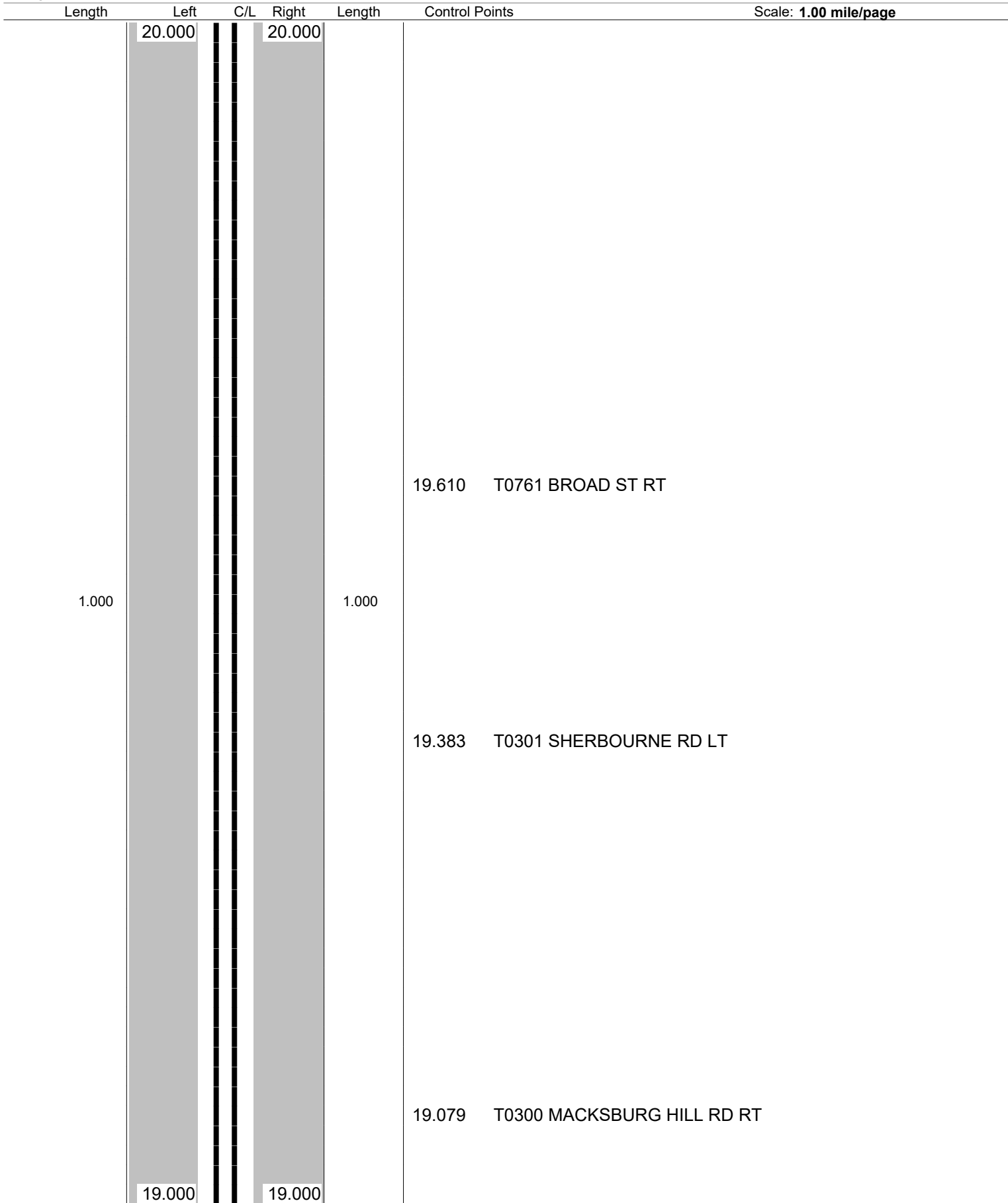
Accum. total: 34.381

**ODOT District 10 - Washington County - 8/21/18**  
**No Passing Zone Log (WAS)**

Route: **0821R**  
 Length: **20.745**

Direction: **North**

From: **0.000 S0060R**  
 To: **20.745 ENTER NOB CO AT 0000**



Sheet total equivalent length of solid line: 2.000

Accum. total: 36.381

**ODOT District 10 - Washington County - 8/21/18**  
**No Passing Zone Log (WAS)**

Route: **0821R**  
 Length: **20.745**

Direction: **North**

From: **0.000 S0060R**  
 To: **20.745 ENTER NOB CO AT 0000**

Length	Left	C/L	Right	Length	Control Points	Scale: 1.00 mile/page
0.745				0.745		
	20.745		20.745		20.745 ENTER NOB CO AT 0000	
	20.000		20.000			