

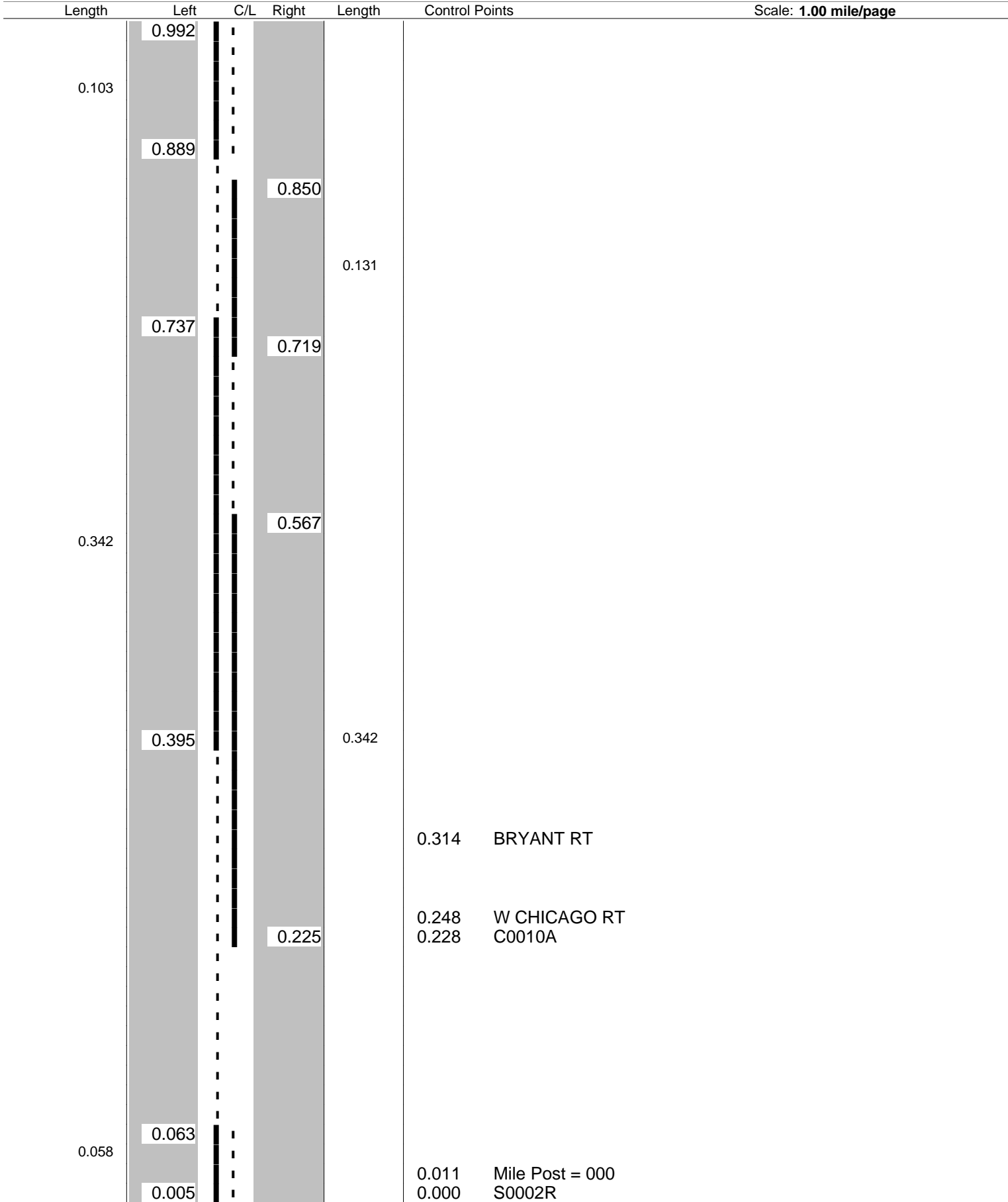
**ODOT District 2**  
**No Passing Zone Log (WIL)**

Route: **0576R (SWILSR00576\*\*C)**

From: **0.000 S0002R**

Length: **20.505** Direction: **North**

To: **20.505 ENTER MI STATE**



Sheet total equivalent length of solid line: 1.179

Accum. total: 1.179

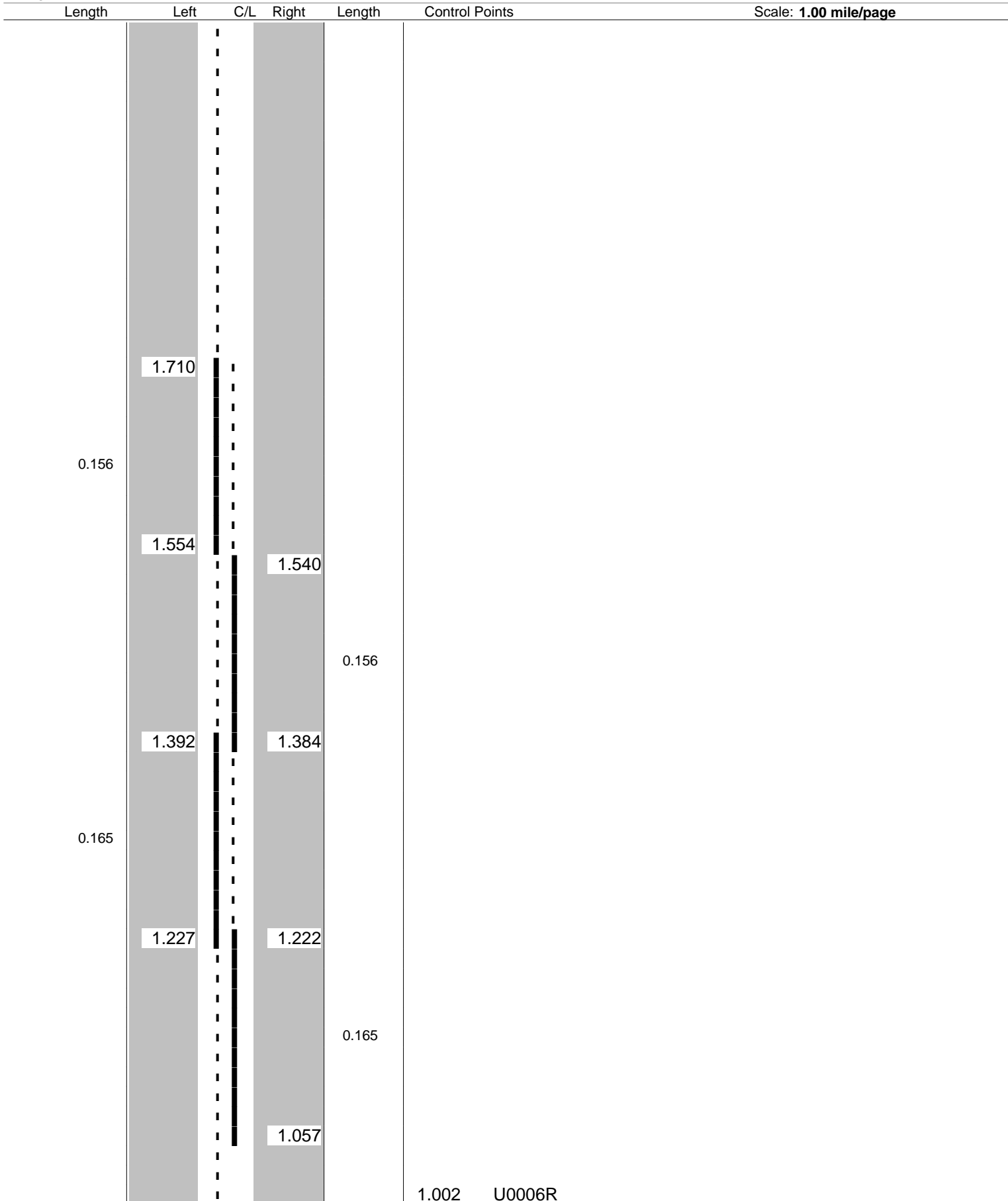
**ODOT District 2  
No Passing Zone Log (WIL)**

Route: **0576R (SWILSR00576\*\*C)**

From: **0.000 S0002R**

Length: **20.505** Direction: **North**

To: **20.505 ENTER MI STATE**



Sheet total equivalent length of solid line: 0.890

Accum. total: 2.069





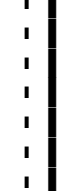

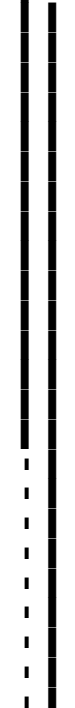
**ODOT District 2**  
**No Passing Zone Log (WIL)**

Route: **0576R (SWILSR00576\*\*C)**

From: **0.000 S0002R**

Length: **20.505** Direction: **North**

To: **20.505 ENTER MI STATE**

Length	Left	C/L	Right	Length	Control Points	Scale: 1.00 mile/page
0.020	3.000 2.980		3.000 2.980 2.939	0.041	2.968 RXR Bridge (Hwy Over Railroad)	
	2.918		2.918	0.057	2.930 C0309 CR D RT	
0.057				0.057	2.886 Mile Post = 003	
0.012	2.861 2.849		2.861		2.844 KROHN LT	
				0.144		
			2.717		2.707 T1070 ROBROCK LT	
	2.668				2.626 C0910 CR 60 RT	
			2.498			
0.411				0.411		
	2.257		2.087		2.080 BRIDGE	
					2.016 Mile Post = 002	
					2.000 C0183 CR C	

**ODOT District 2  
No Passing Zone Log (WIL)**

Route: **0576R (SWILSR00576\*\*C)**

From: **0.000 S0002R**

Length: **20.505** Direction: **North**

To: **20.505 ENTER MI STATE**

Length	Left	C/L	Right	Length	Control Points	Scale: 1.00 mile/page
	4.000		3.983	0.017	3.991	Mile Post = 004
0.361			3.858			
	3.639			0.389		
	3.469		3.469			
0.095			3.374			
	3.230		3.282			
0.125				0.177		
	3.105		3.105		3.155	ACCESS A RT
0.058			3.047	0.058		
	3.047		3.047		3.041	C0309 CR D LT
0.025			3.025			
	3.000		3.000			

Sheet total equivalent length of solid line: 1.580

Accum. total: 5.129

**ODOT District 2  
No Passing Zone Log (WIL)**

Route: **0576R (SWILSR00576\*\*C)**

From: **0.000 S0002R**

Length: **20.505** Direction: **North**

To: **20.505 ENTER MI STATE**

Length	Left	C/L	Right	Length	Control Points	Scale: 1.00 mile/page
	5.000		5.000			
				4.959	Mile Post = 005	
0.661				0.661		
0.007	4.339		4.339	0.007		
0.012	4.322		4.322	0.012	4.327 S0034R	
	4.310		4.310			
0.157						
	4.153			0.310		
0.028	4.028					
	4.000		4.000	4.008	T0182 TR E	

Sheet total equivalent length of solid line: 1.924

Accum. total: 7.053



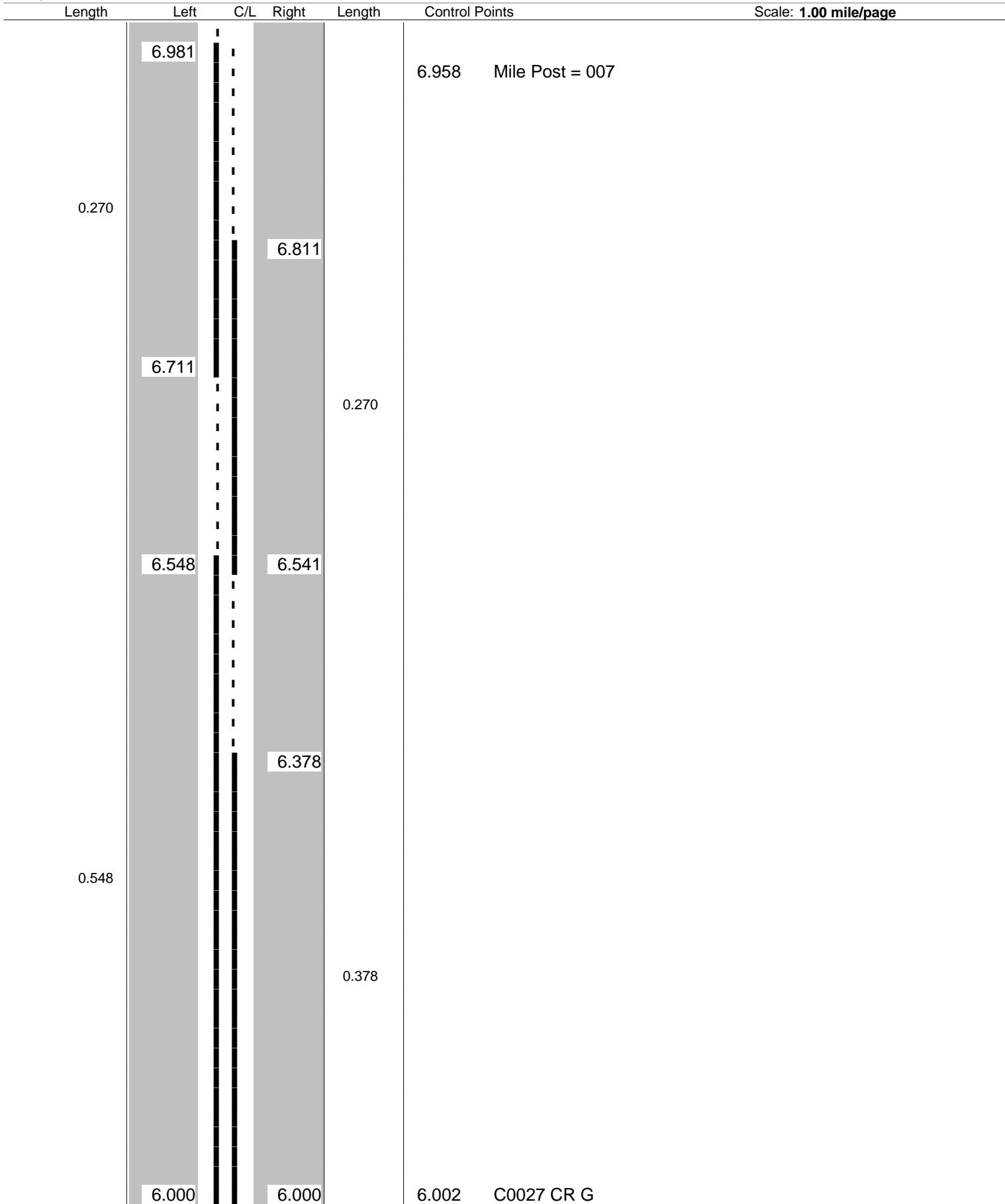
**ODOT District 2  
No Passing Zone Log (WIL)**

Route: **0576R (SWILSR00576\*\*C)**

From: **0.000 S0002R**

Length: **20.505** Direction: **North**

To: **20.505 ENTER MI STATE**



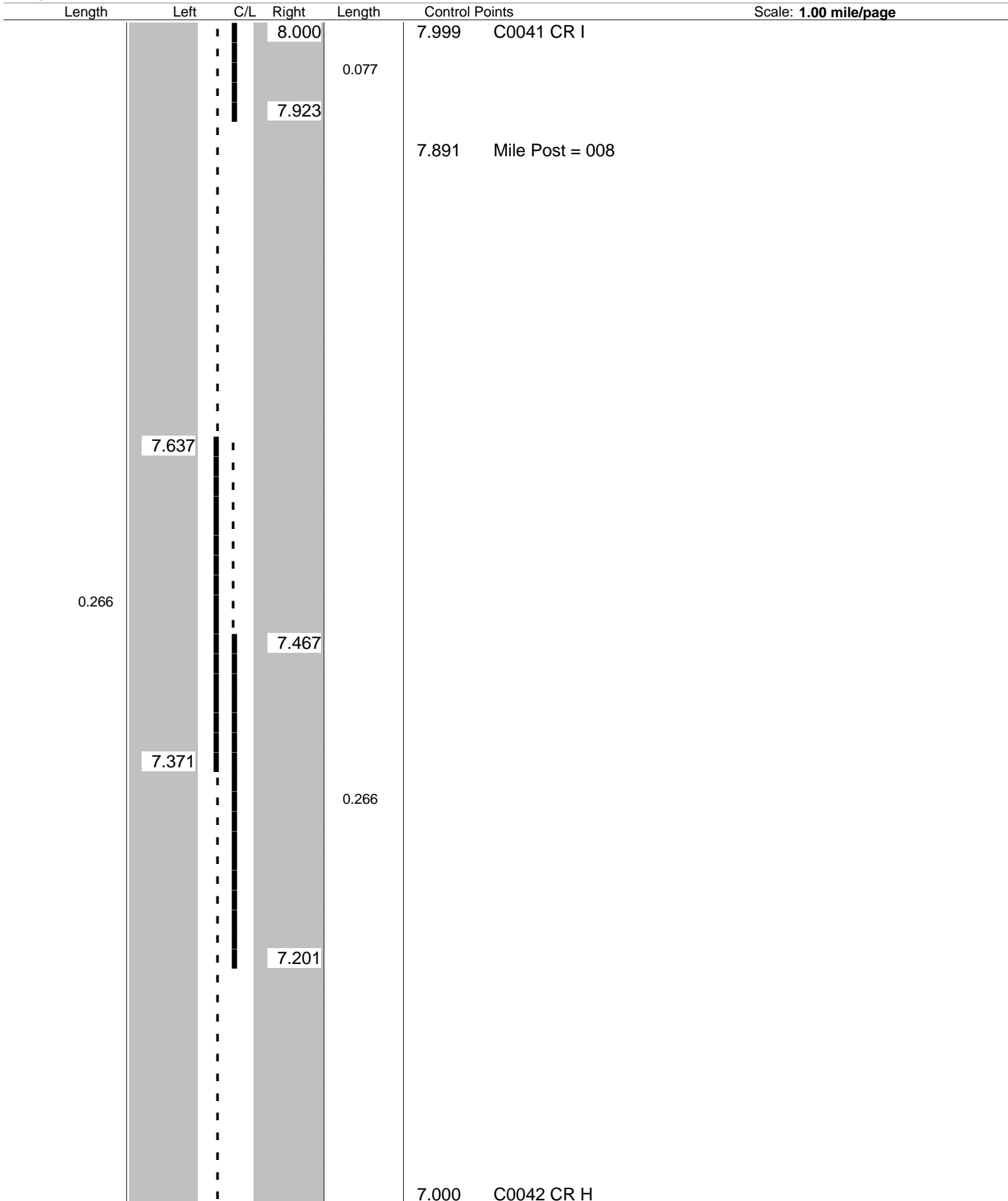
**ODOT District 2  
No Passing Zone Log (WIL)**

Route: **0576R (SWILSR00576\*\*C)**

From: **0.000 S0002R**

Length: **20.505** Direction: **North**

To: **20.505 ENTER MI STATE**



Sheet total equivalent length of solid line: 0.835

Accum. total: 11.483

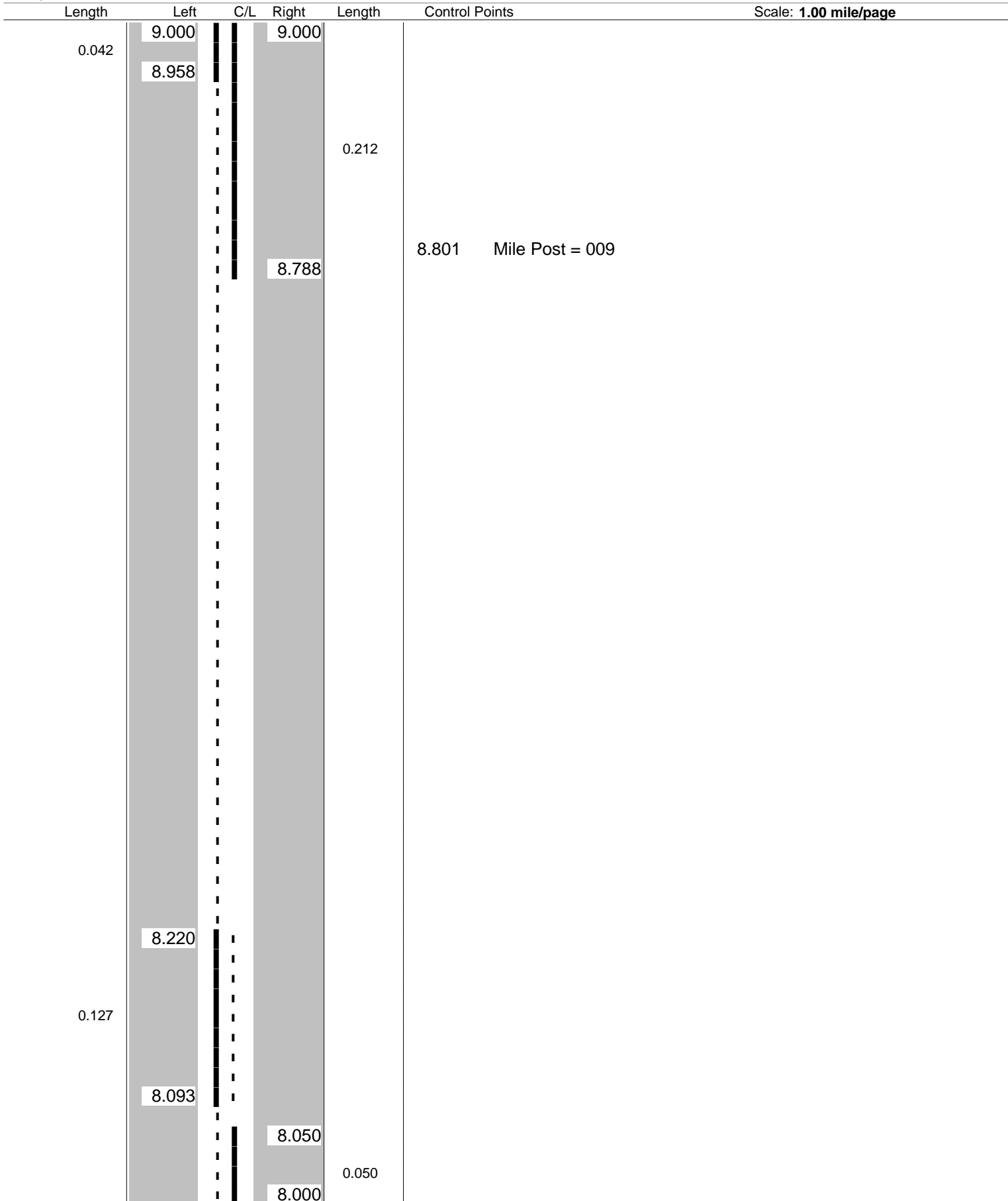
**ODOT District 2  
No Passing Zone Log (WIL)**

Route: **0576R (SWILSR00576\*\*C)**

From: **0.000 S0002R**

Length: **20.505** Direction: **North**

To: **20.505 ENTER MI STATE**



Sheet total equivalent length of solid line: 0.671

Accum. total: 12.154

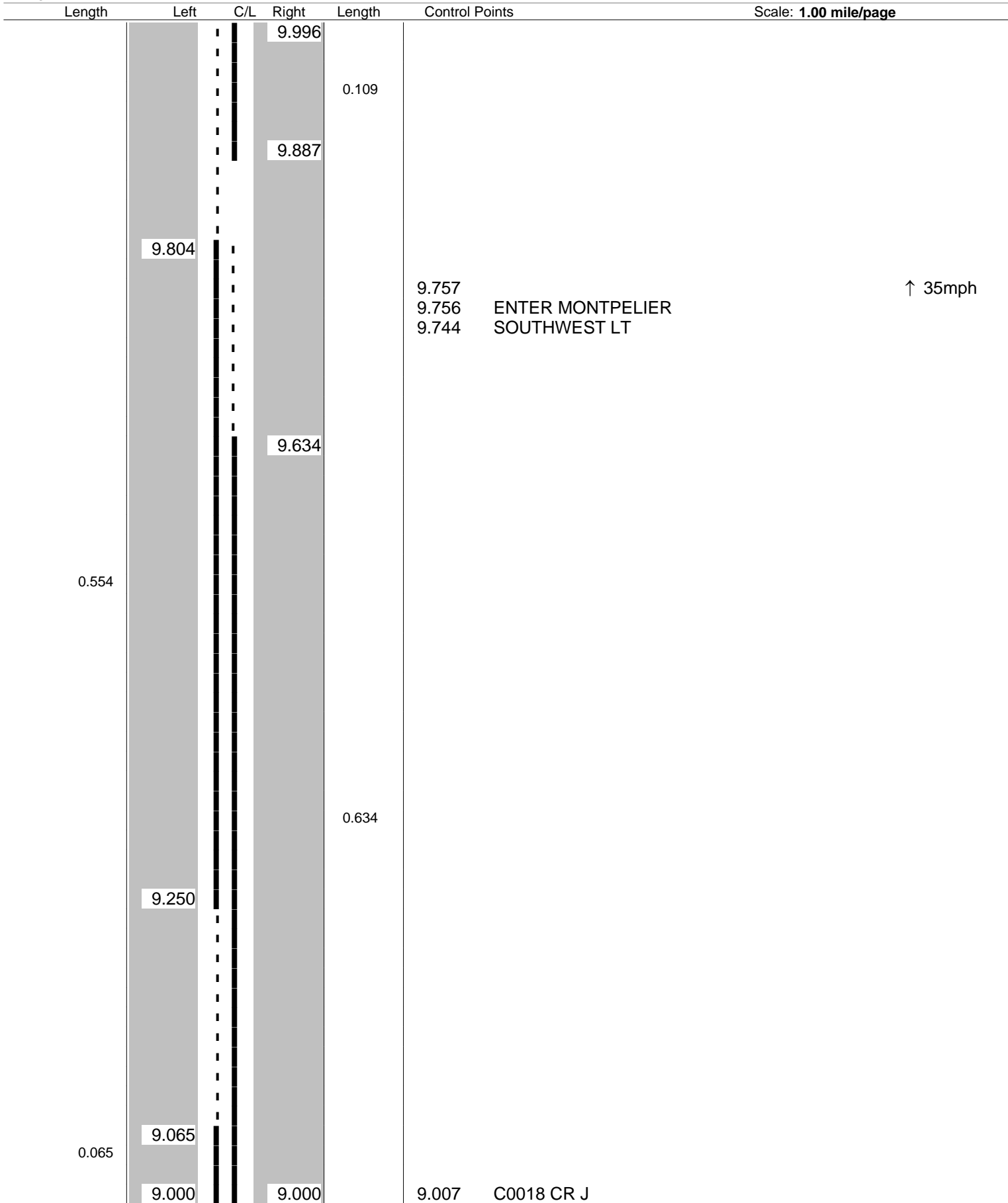
**ODOT District 2  
No Passing Zone Log (WIL)**

Route: **0576R (SWILSR00576\*\*C)**

From: **0.000 S0002R**

Length: **20.505** Direction: **North**

To: **20.505 ENTER MI STATE**



Sheet total equivalent length of solid line: 1.500

Accum. total: 13.654

**ODOT District 2  
No Passing Zone Log (WIL)**

Route: **0576R (SWILSR00576\*\*C)**

From: **0.000 S0002R**

Length: **20.505** Direction: **North**

To: **20.505 ENTER MI STATE**

Length	Left	C/L	Right	Length	Control Points	Scale: 1.00 mile/page
0.275	10.935		10.865	0.270	10.792 RXR Bridge (Hwy Over Railroad)	
	10.660		10.595		10.654 WABASH	
0.060	10.380		10.310	0.110	10.313 E BROWN RT	
	10.320		10.200			
0.052	10.054				10.000 C000K LT	
	10.002					

Sheet total equivalent length of solid line: 0.966

Accum. total: 14.620

**ODOT District 2**  
**No Passing Zone Log (WIL)**

Route: **0576R (SWILSR00576\*\*C)**

From: **0.000 S0002R**

Length: **20.505** Direction: **North**

To: **20.505 ENTER MI STATE**

Length	Left	C/L	Right	Length	Control Points	Scale: 1.00 mile/page
		-			11.971 Mile Post = 012	
		-			11.800 LEAVE MONTPELIER	
		-			11.773 BRIDGE	
0.251		-				
	11.823	-				
		-	11.646			
		-		0.074		
	11.572	-	11.572			
		-			11.567 S0107R	
0.016	11.564	/	11.548	0.018		
	11.548	/	11.548			
0.024	11.515	/	11.491	0.022		
	11.491	/	11.491			
0.022	11.454	/	11.433	0.026		
	11.433	/	11.407			
0.021		/				
	11.388	/				
0.024	11.364	/	11.364	0.028		
		/				
		-	11.308		11.315 S0107R	
		-		0.051		
		-	11.257			
		-				



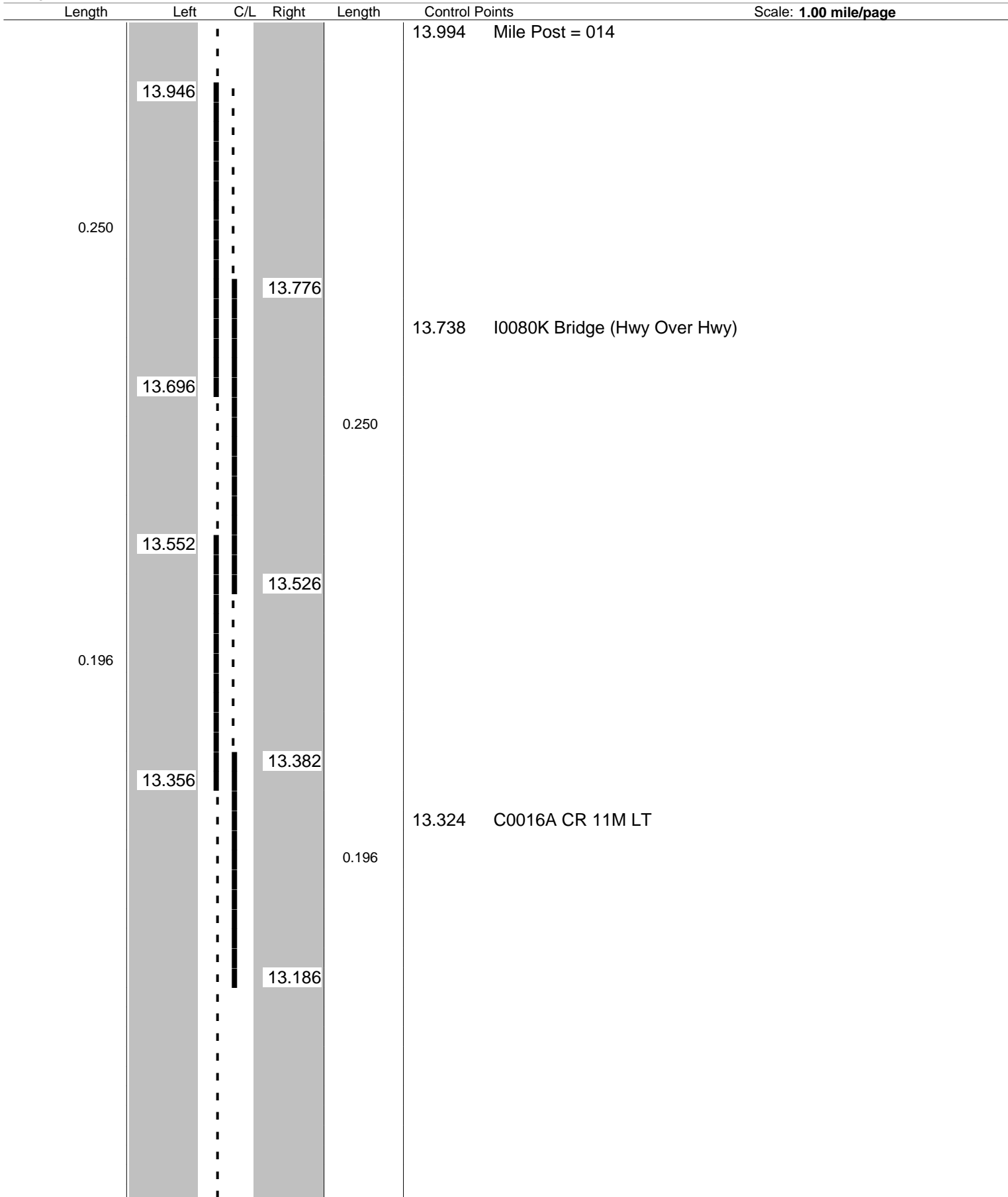
**ODOT District 2**  
**No Passing Zone Log (WIL)**

Route: **0576R (SWILSR00576\*\*C)**

From: **0.000 S0002R**

Length: **20.505** Direction: **North**

To: **20.505 ENTER MI STATE**



**ODOT District 2  
No Passing Zone Log (WIL)**

Route: **0576R (SWILSR00576\*\*C)**

From: **0.000 S0002R**

Length: **20.505** Direction: **North**

To: **20.505 ENTER MI STATE**

Length	Left	C/L	Right	Length	Control Points
0.101	14.589				
	14.488				14.516 C0097 CR N65 LT
			14.419	0.101	
			14.318		14.259 BRIDGE
					14.015 C0098 CR N30 RT

Sheet total equivalent length of solid line: 0.452

Accum. total: 17.911



**ODOT District 2  
No Passing Zone Log (WIL)**

Route: **0576R (SWILSR00576\*\*C)**

From: **0.000 S0002R**

Length: **20.505** Direction: **North**

To: **20.505 ENTER MI STATE**

Length	Left	C/L	Right	Length	Control Points	Scale: 1.00 mile/page
			16.970			
				0.138		
0.121	16.865		16.832			
	16.744					
			16.695			
				0.147		
0.056	16.604					
	16.548		16.548			
					16.540 U0020R - END OVERLAP	

**ODOT District 2  
No Passing Zone Log (WIL)**

Route: **0576R (SWILSR00576\*\*C)**

From: **0.000 S0002R**

Length: **20.505** Direction: **North**

To: **20.505 ENTER MI STATE**

Length	Left	C/L	Right	Length	Control Points	Scale: 1.00 mile/page
0.015	17.985		18.000		17.983 LAKE SENECA LT	
				0.185		
	17.808		17.815		17.727 BRIDGE	
					17.655 T1008 SCHOOL LT	
			17.638		17.583 T1007 ALLEY LT	
0.483					17.543 C0015 CR P50 LT	
					17.424 T0225 TR P40 RT	
				0.483		
	17.325					
	17.140		17.155			
0.138						
	17.002					

**ODOT District 2  
No Passing Zone Log (WIL)**

Route: **0576R (SWILSR00576\*\*C)**

From: **0.000 S0002R**

Length: **20.505** Direction: **North**

To: **20.505 ENTER MI STATE**

Length	Left	C/L	Right	Length	Control Points	Scale: 1.00 mile/page
0.148	19.000		19.000	0.318		
	18.852					
			18.682			
0.055	18.608			0.063	18.546 T0093 TR Q50 LT	
	18.553		18.538			
			18.475			
	18.413					
0.413			18.243	0.243		
					18.043 T0096 TR Q RT	
	18.000		18.000		18.026 Mile Post = 018	

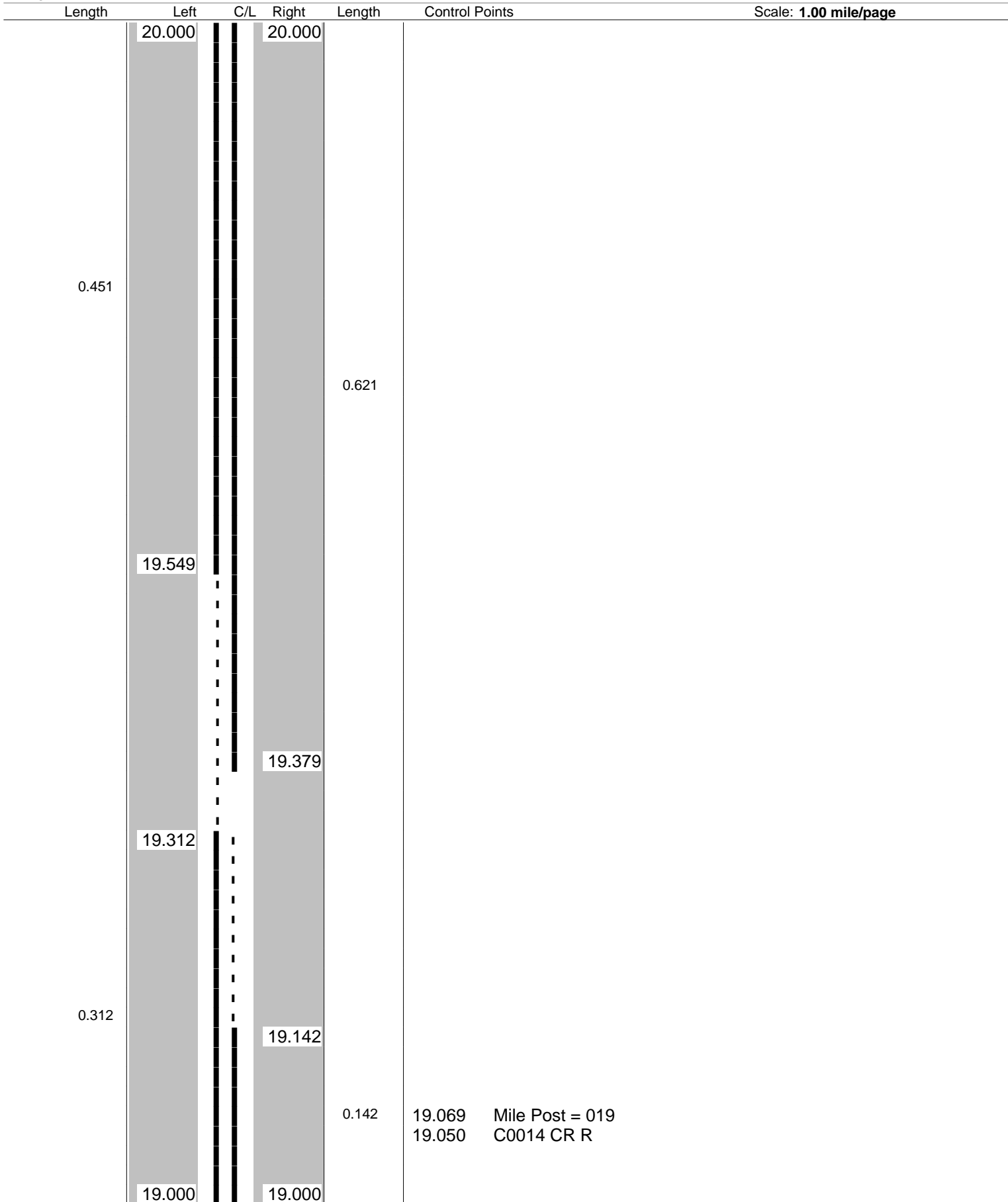
**ODOT District 2**  
**No Passing Zone Log (WIL)**

Route: **0576R (SWILSR00576\*\*C)**

From: **0.000 S0002R**

Length: **20.505** Direction: **North**

To: **20.505 ENTER MI STATE**



Sheet total equivalent length of solid line: 1.628

Accum. total: 23.362

**ODOT District 2  
No Passing Zone Log (WIL)**

Route: **0576R (SWILSR00576\*\*C)**

Length: **20.505**

Direction: **North**

From: **0.000 S0002R**

To: **20.505 ENTER MI STATE**

Length	Left	C/L	Right	Length	Control Points	Scale: 1.00 mile/page
--------	------	-----	-------	--------	----------------	-----------------------

