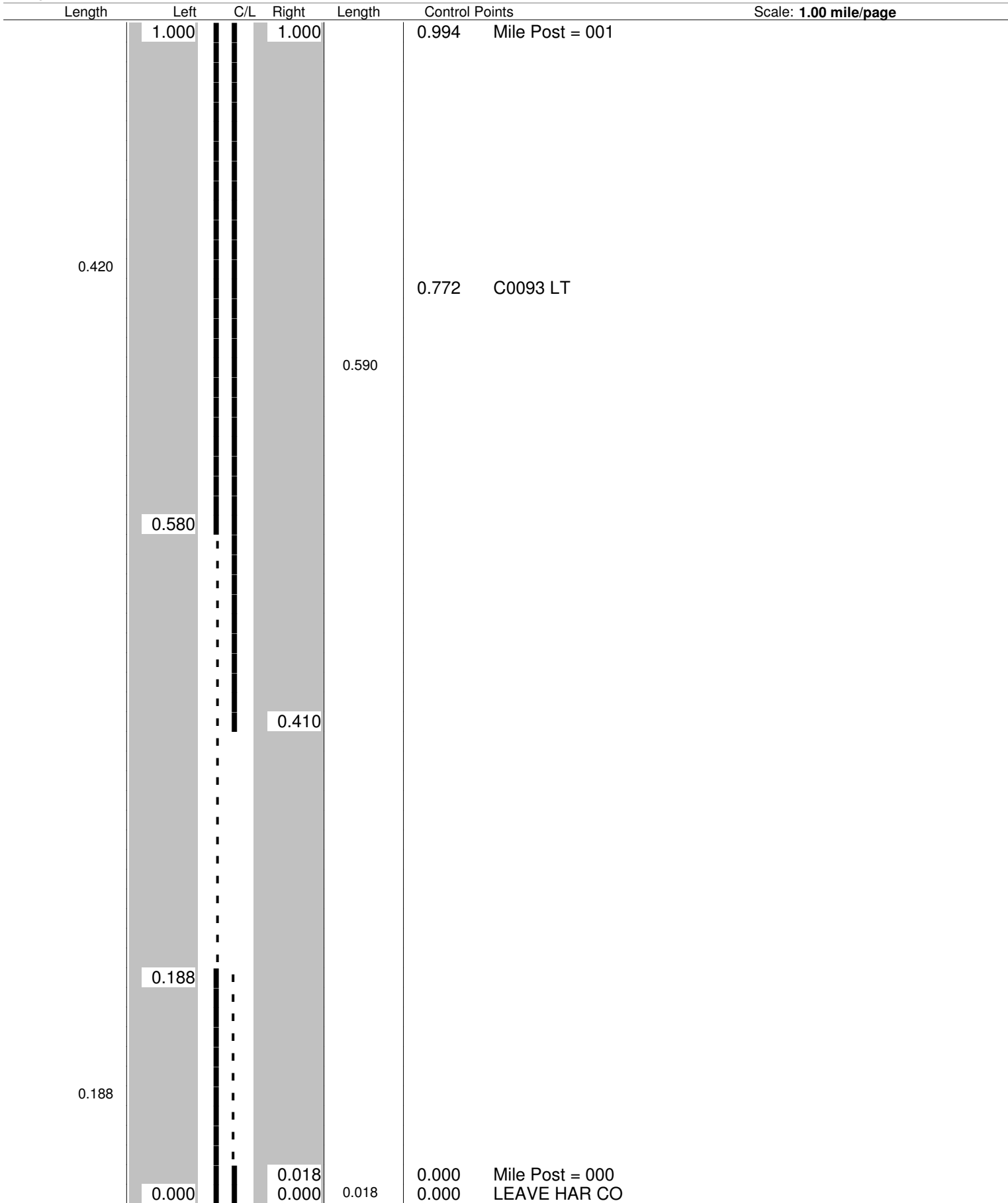


ODOT District 1
No Passing Zone Log (WYA)

Route: **0067R (SWYASR00067**C)**
 Length: **29.872** Direction: **East**

From: **0.000 LEAVE HAR CO**
 To: **29.872 ENTER SEN CO**



Sheet total equivalent length of solid line: 1.357

Accum. total: 1.357

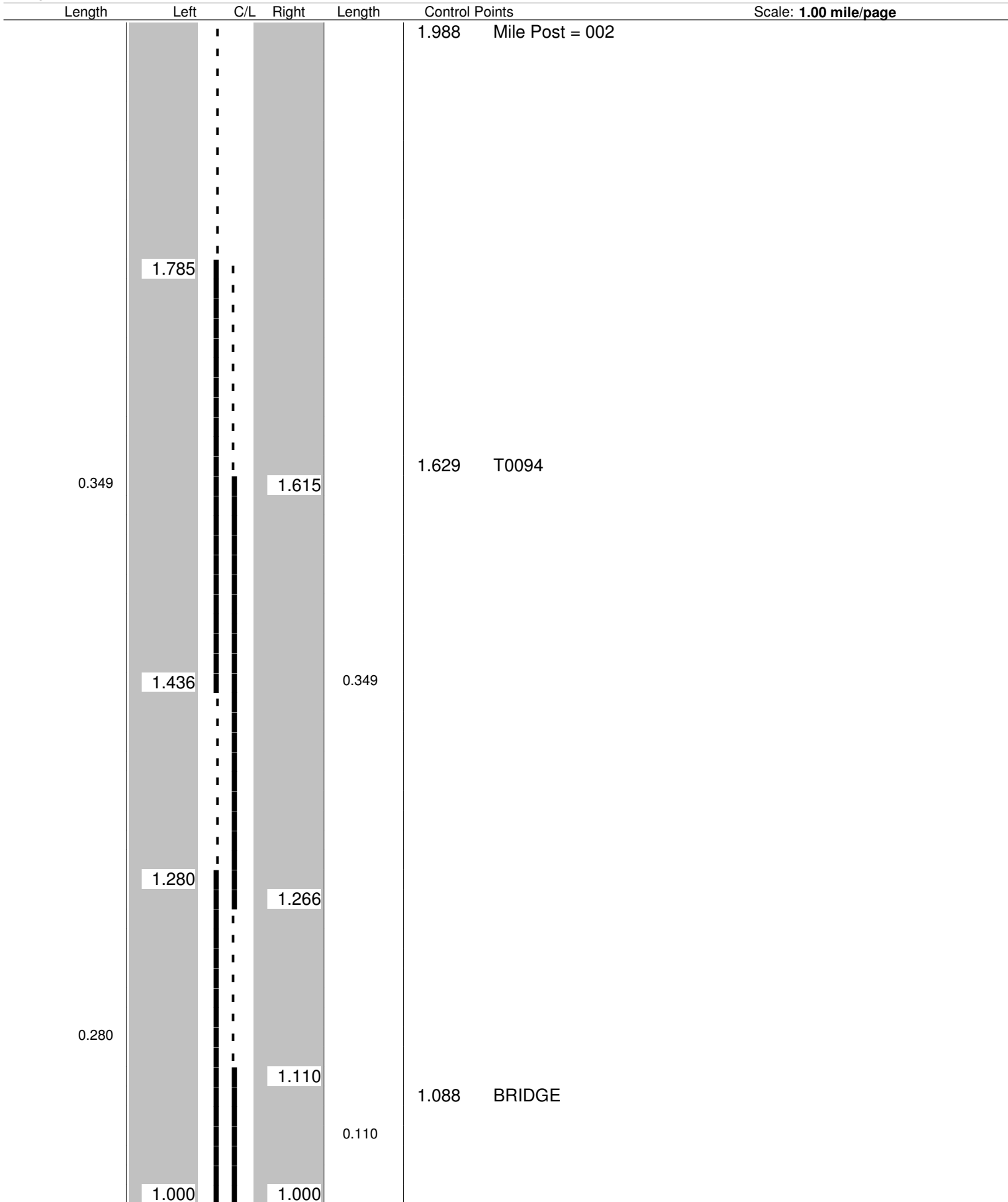
ODOT District 1
No Passing Zone Log (WYA)

Route: **0067R (SWYASR00067**C)**

From: **0.000 LEAVE HAR CO**

Length: **29.872** Direction: **East**

To: **29.872 ENTER SEN CO**



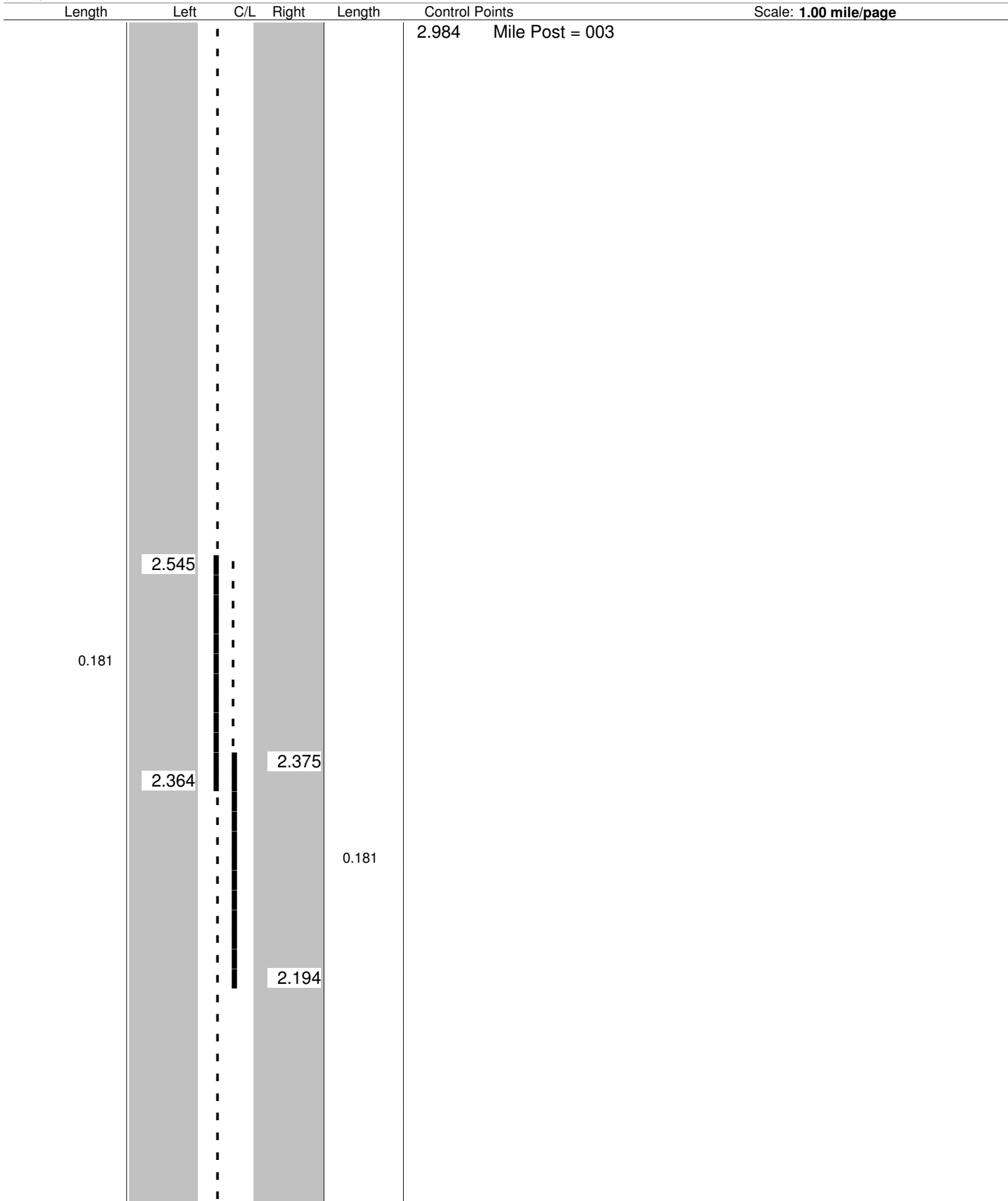
Sheet total equivalent length of solid line: 1.262

Accum. total: 2.619

ODOT District 1
No Passing Zone Log (WYA)

Route: **0067R (SWYASR00067**C)**
 Length: **29.872** Direction: **East**

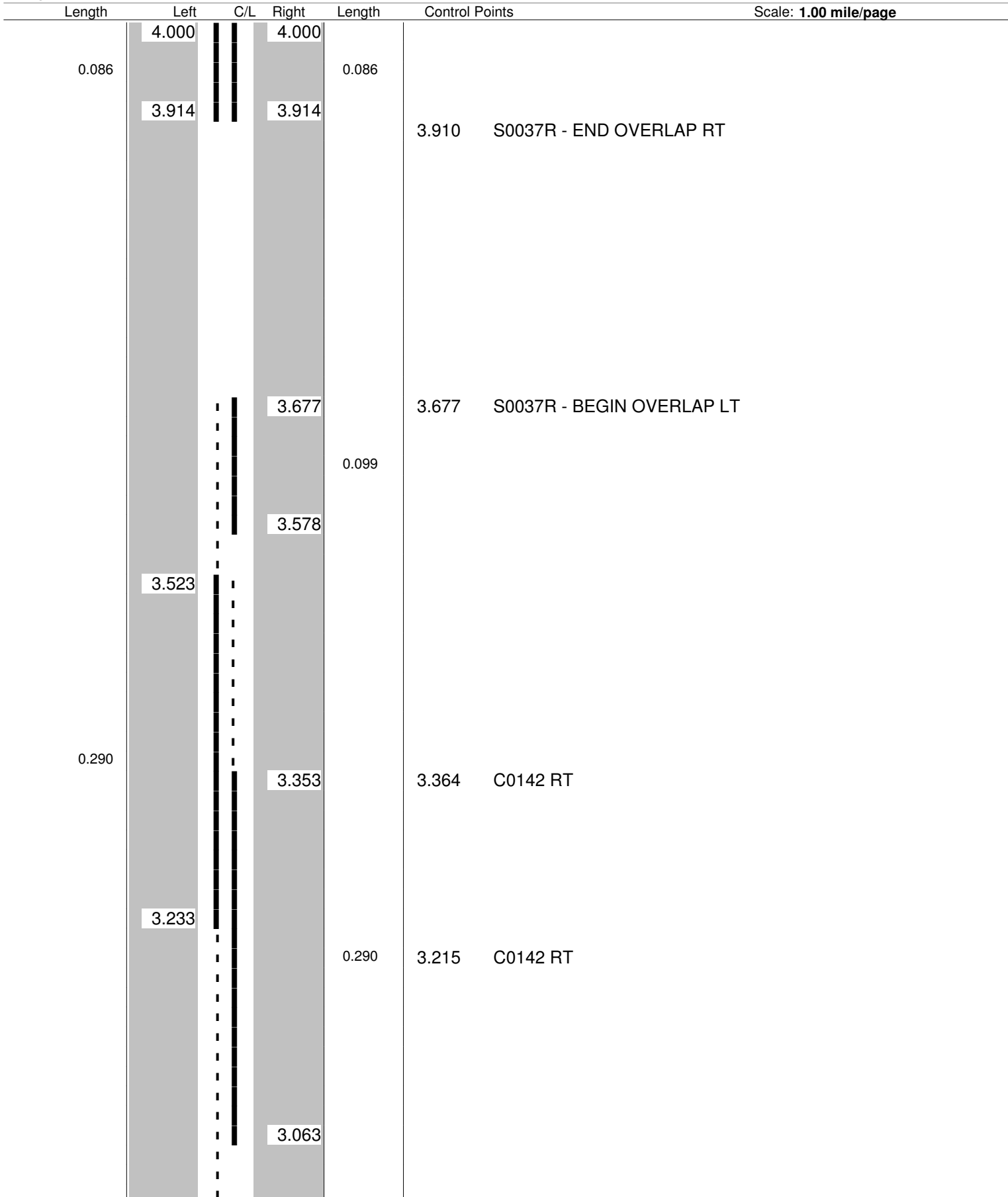
From: **0.000 LEAVE HAR CO**
 To: **29.872 ENTER SEN CO**



ODOT District 1
No Passing Zone Log (WYA)

Route: **0067R (SWYASR00067**C)**
 Length: **29.872** Direction: **East**

From: **0.000 LEAVE HAR CO**
 To: **29.872 ENTER SEN CO**



Sheet total equivalent length of solid line: 0.990

Accum. total: 4.218

ODOT District 1
No Passing Zone Log (WYA)

Route: **0067R (SWYASR00067**C)**

From: **0.000 LEAVE HAR CO**

Length: **29.872** Direction: **East**

To: **29.872 ENTER SEN CO**

Length	Left	C/L	Right	Length	Control Points	Scale: 1.00 mile/page
			4.979		4.998 Mile Post = 005	
			4.864	0.115		
					4.649 C0075 RT	
	4.462					
			4.292			
0.462						
					4.186 BRIDGE	
					4.167 LEAVE MARSEILLES	
				0.292		
	4.000		4.000			

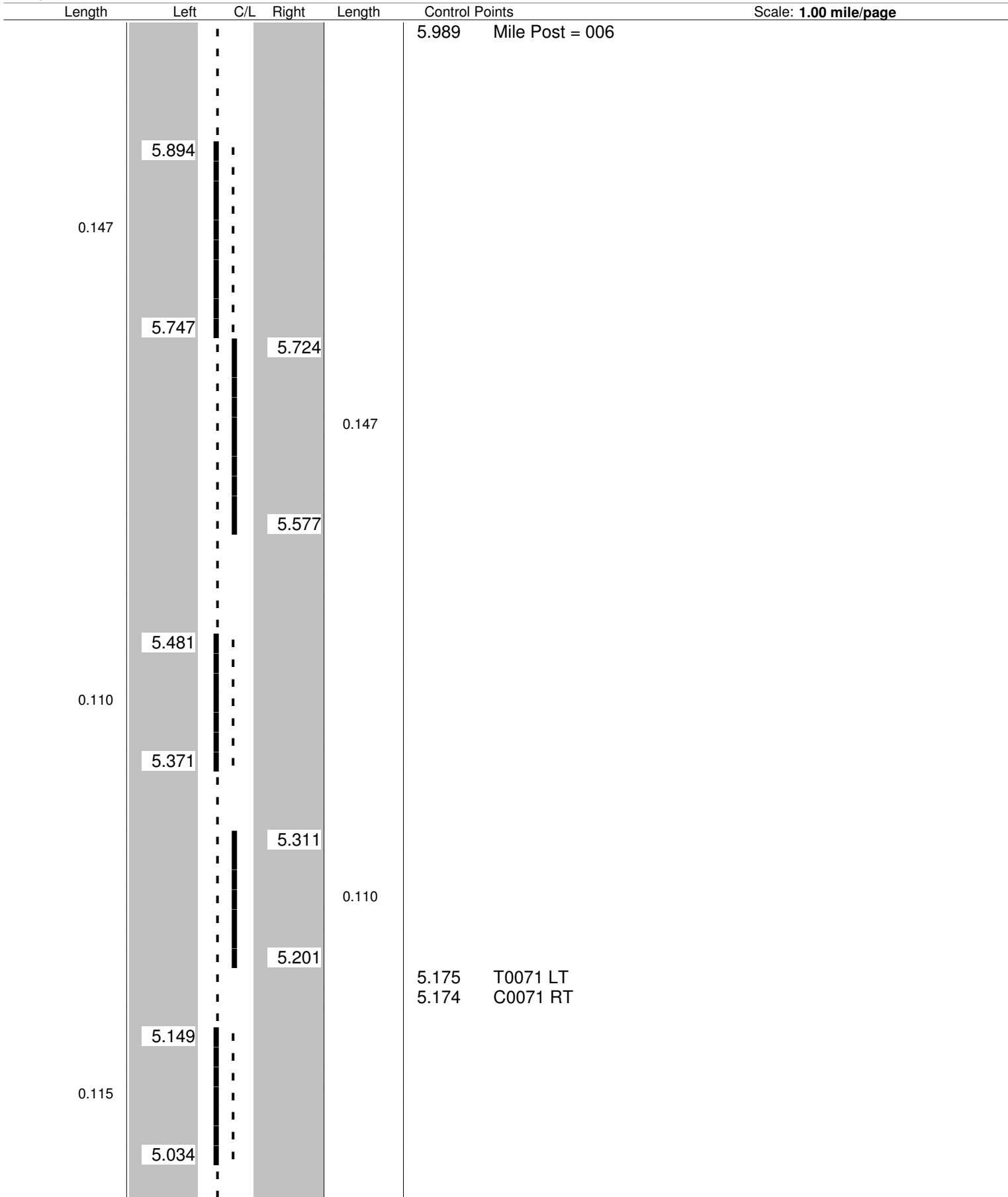
ODOT District 1
No Passing Zone Log (WYA)

Route: **0067R (SWYASR00067**C)**

From: **0.000 LEAVE HAR CO**

Length: **29.872** Direction: **East**

To: **29.872 ENTER SEN CO**



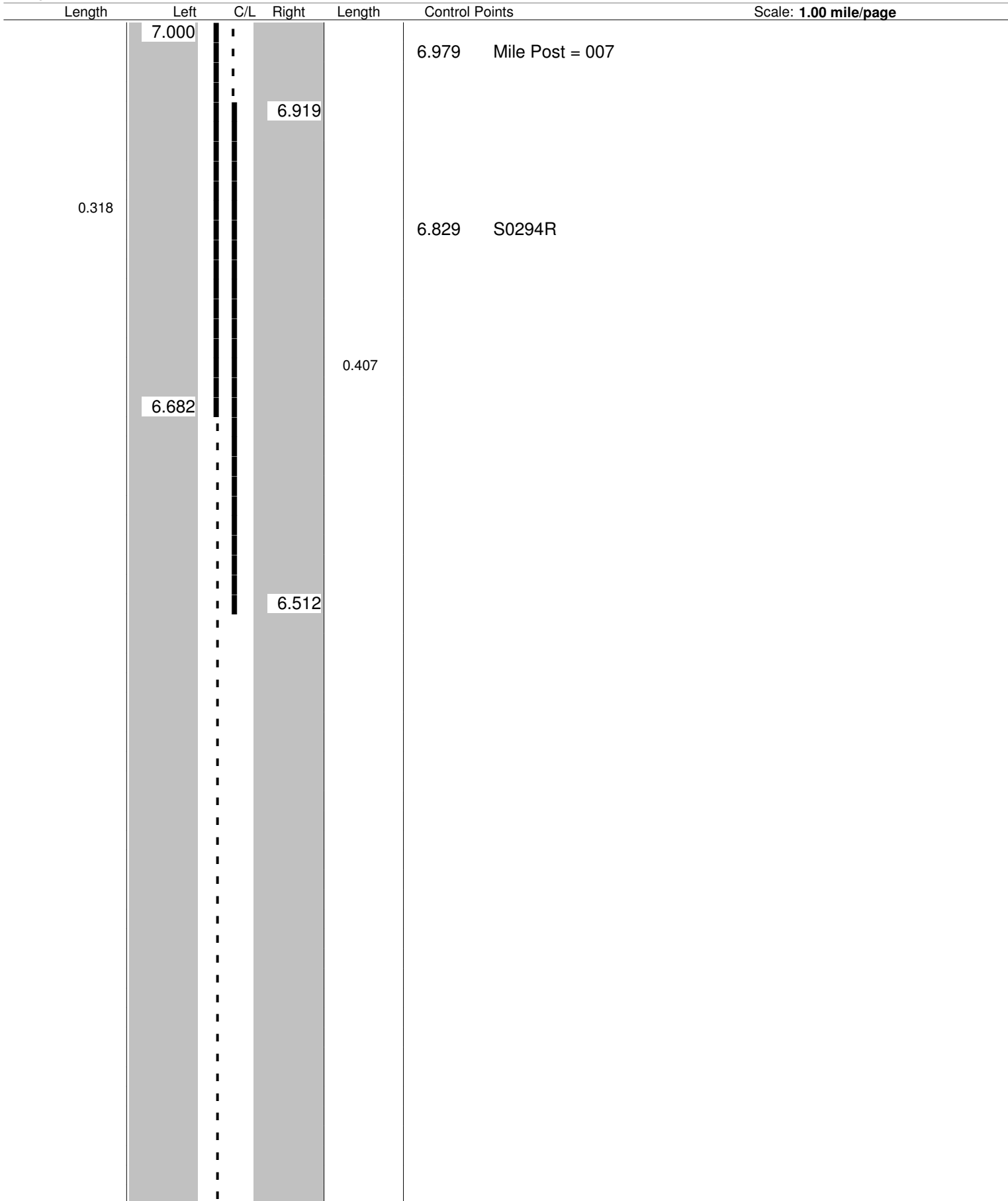
Sheet total equivalent length of solid line: 0.879

Accum. total: 6.143

ODOT District 1
No Passing Zone Log (WYA)

Route: **0067R (SWYASR00067**C)**
 Length: **29.872** Direction: **East**

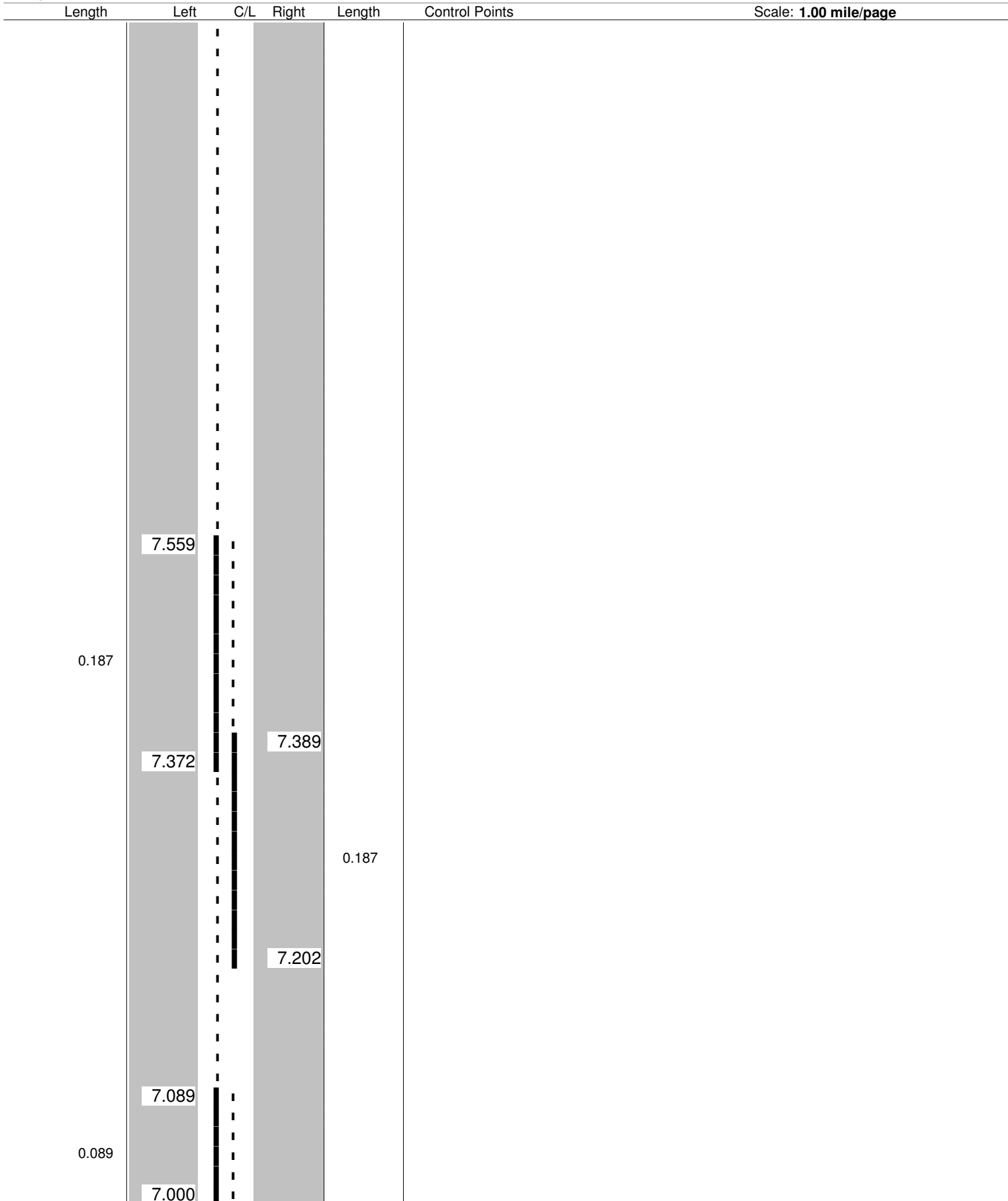
From: **0.000 LEAVE HAR CO**
 To: **29.872 ENTER SEN CO**



ODOT District 1
No Passing Zone Log (WYA)

Route: **0067R (SWYASR00067**C)**
 Length: **29.872** Direction: **East**

From: **0.000 LEAVE HAR CO**
 To: **29.872 ENTER SEN CO**



Sheet total equivalent length of solid line: 0.709

Accum. total: 7.768

ODOT District 1
No Passing Zone Log (WYA)

Route: **0067R (SWYASR00067**C)**
 Length: **29.872** Direction: **East**

From: **0.000 LEAVE HAR CO**
 To: **29.872 ENTER SEN CO**

Length	Left	C/L	Right	Length	Control Points	Scale: 1.00 mile/page
				8.969	Mile Post = 009	
				8.574	BRIDGE	
				8.094	T0103	

ODOT District 1
No Passing Zone Log (WYA)

Route: **0067R (SWYASR00067**C)**
 Length: **29.872** Direction: **East**

From: **0.000 LEAVE HAR CO**
 To: **29.872 ENTER SEN CO**

Length	Left	C/L	Right	Length	Control Points
					9.995 T0108
					9.968 Mile Post = 010
0.130	9.954				
	9.824				
			9.784	0.130	
			9.654		
	9.583				
0.175					
	9.408		9.413		
				0.175	
			9.238		
					9.189 BRIDGE
					9.005 C0064 LT

Sheet total equivalent length of solid line: 0.859

Accum. total: 8.877

**ODOT District 1
No Passing Zone Log (WYA)**

Route: **0067R (SWYASR00067**C)**
 Length: **29.872** Direction: **East**

From: **0.000 LEAVE HAR CO**
 To: **29.872 ENTER SEN CO**

Length	Left	C/L	Right	Length	Control Points	Scale: 1.00 mile/page
				10.986	BRIDGE	
				10.947	Mile Post = 011	
0.115	10.921					
	10.806					
			10.751	0.115		
			10.636			

ODOT District 1
No Passing Zone Log (WYA)

Route: **0067R (SWYASR00067**C)**

From: **0.000 LEAVE HAR CO**

Length: **29.872** Direction: **East**

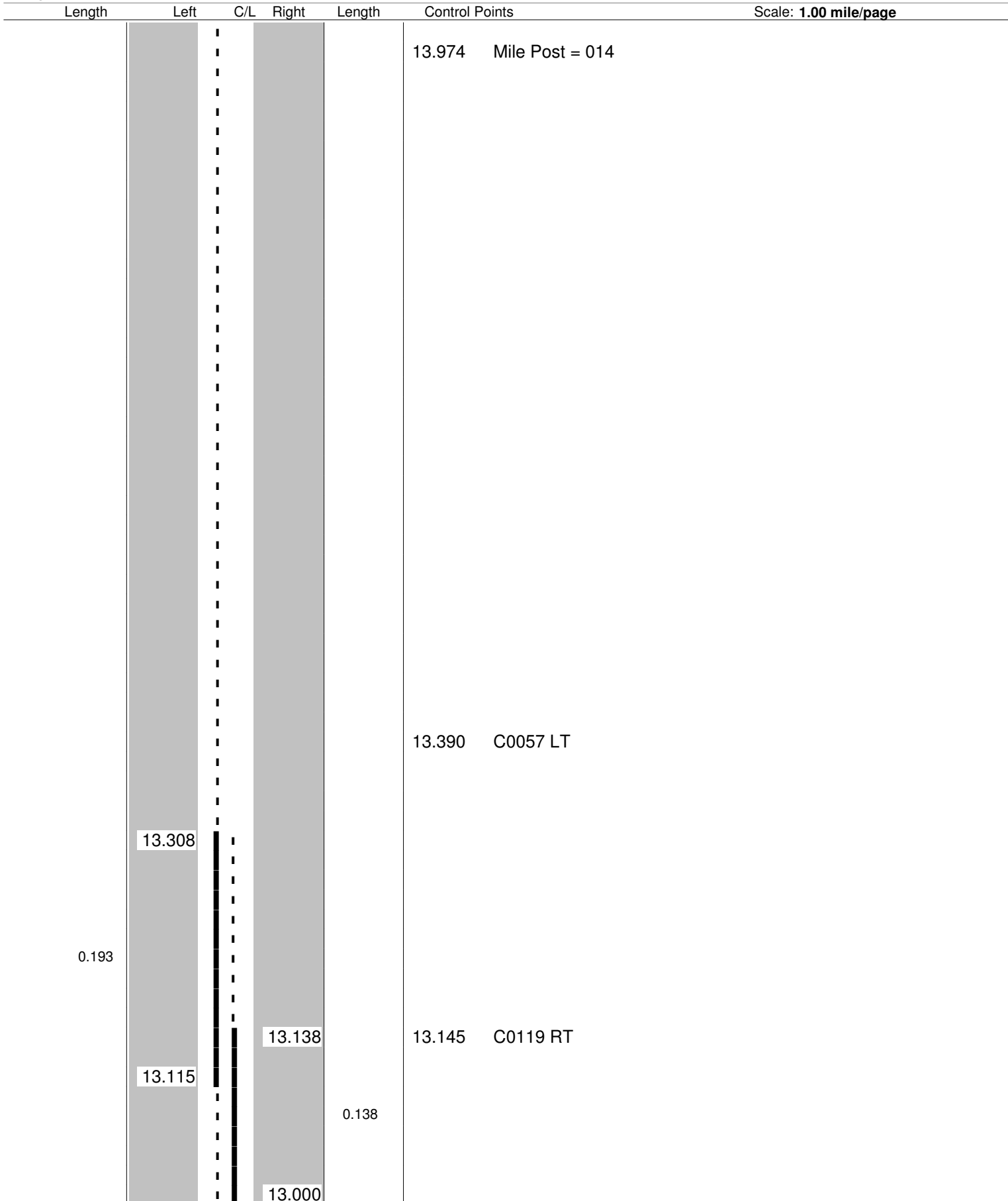
To: **29.872 ENTER SEN CO**

Length	Left	C/L	Right	Length	Control Points	Scale: 1.00 mile/page
			13.000	0.055		
			12.945		12.947 Mile Post = 013	
	12.835					
0.212						
	12.623		12.665		12.633 RAILROAD 12.621 C0115 RT	
				0.193		
			12.472			
					12.187 C0058	

ODOT District 1
No Passing Zone Log (WYA)

Route: **0067R (SWYASR00067**C)**
 Length: **29.872** Direction: **East**

From: **0.000 LEAVE HAR CO**
 To: **29.872 ENTER SEN CO**



ODOT District 1
No Passing Zone Log (WYA)

Route: **0067R (SWYASR00067**C)**

From: **0.000 LEAVE HAR CO**

Length: **29.872** Direction: **East**

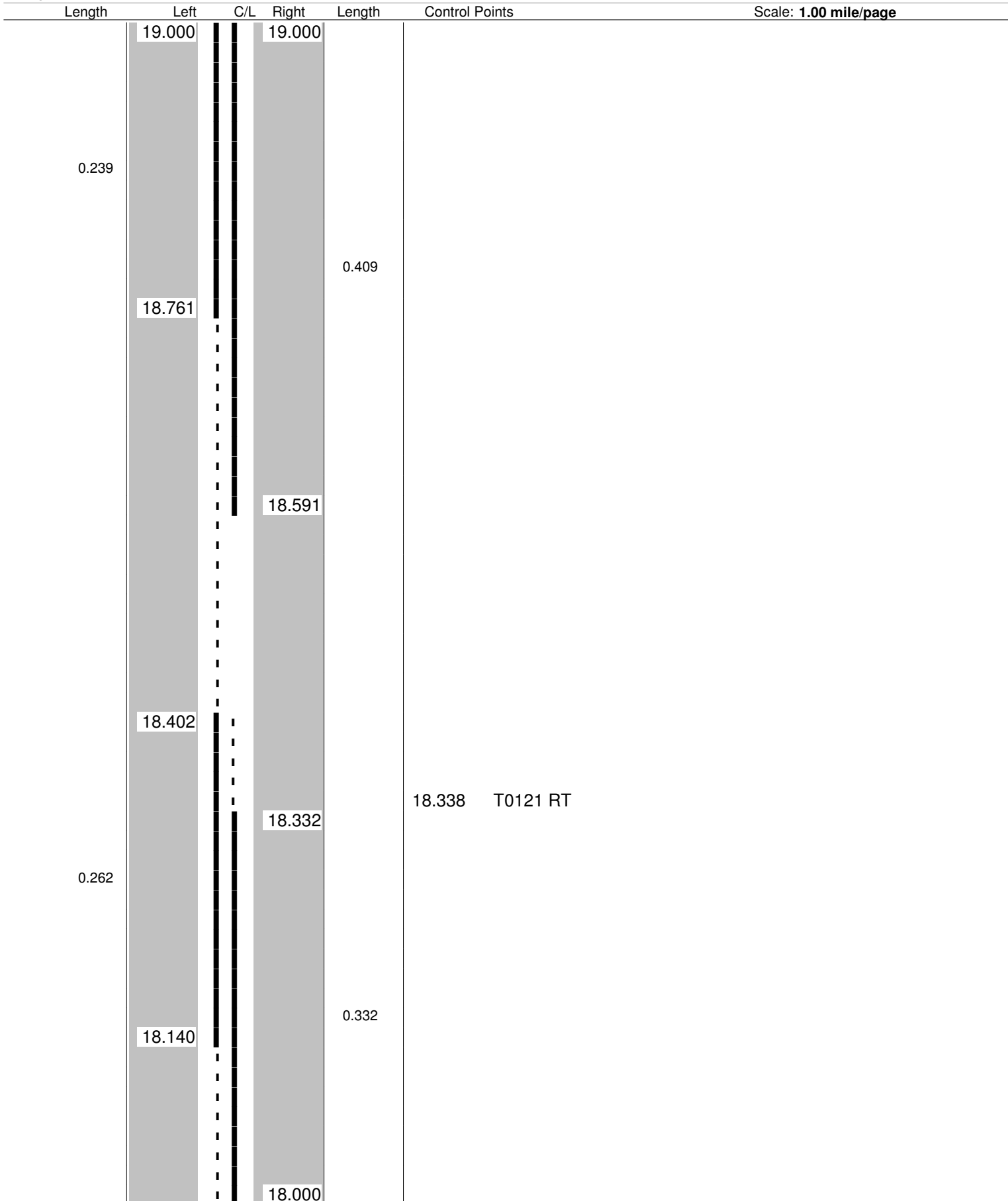
To: **29.872 ENTER SEN CO**

Length	Left	C/L	Right	Length	Control Points	Scale: 1.00 mile/page
			18.000 17.970	0.030	17.999 Mile Post = 018	
0.053	17.702 17.649				17.640 S0053R - END OVERLAP LT	

ODOT District 1
No Passing Zone Log (WYA)

Route: **0067R (SWYASR00067**C)**
 Length: **29.872** Direction: **East**

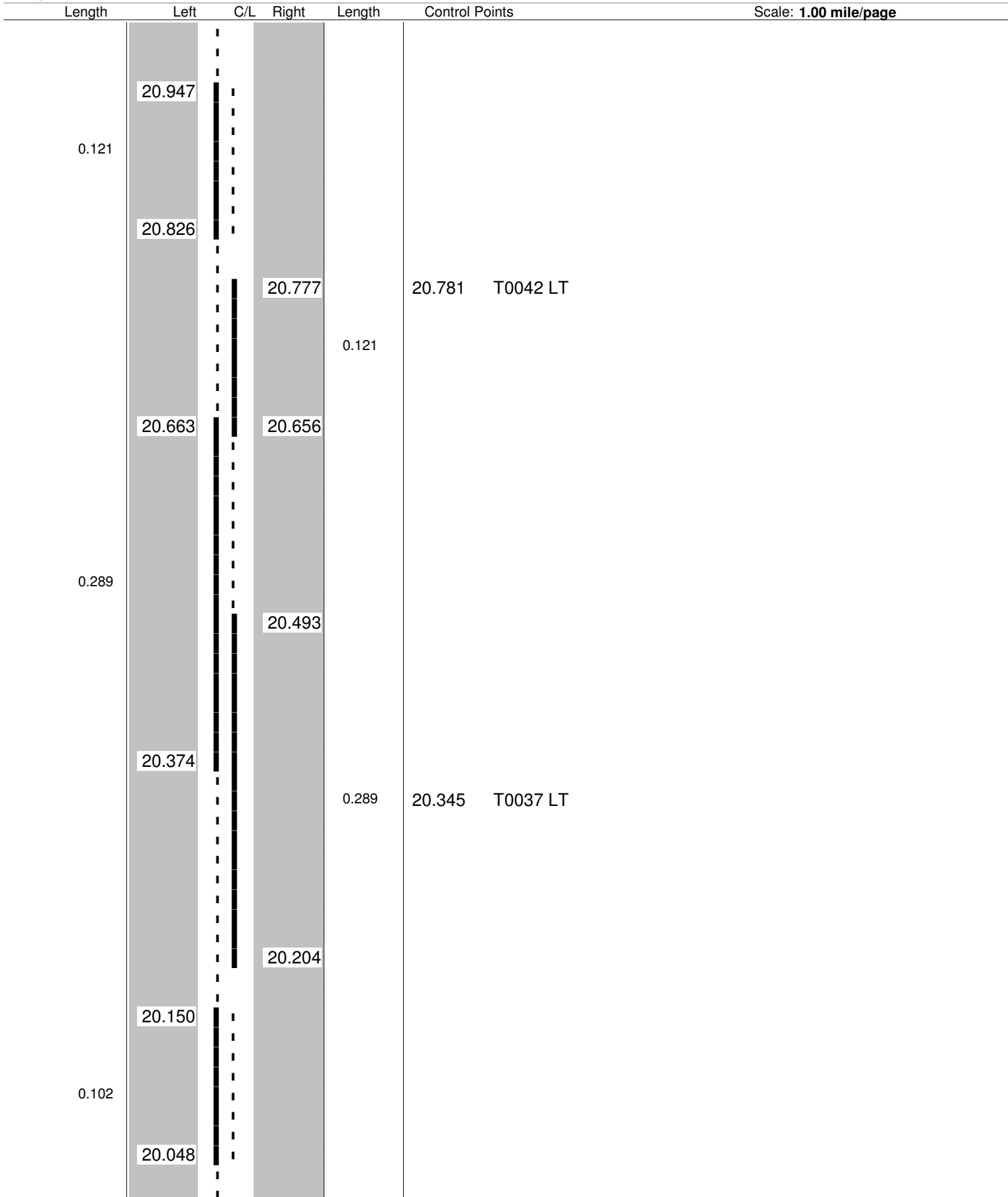
From: **0.000 LEAVE HAR CO**
 To: **29.872 ENTER SEN CO**



ODOT District 1
No Passing Zone Log (WYA)

Route: **0067R (SWYASR00067**C)**
 Length: **29.872** Direction: **East**

From: **0.000 LEAVE HAR CO**
 To: **29.872 ENTER SEN CO**



ODOT District 1
No Passing Zone Log (WYA)

Route: **0067R (SWYASR00067**C)**

From: **0.000 LEAVE HAR CO**

Length: **29.872** Direction: **East**

To: **29.872 ENTER SEN CO**

Length	Left	C/L	Right	Length	Control Points	Scale: 1.00 mile/page
			22.000			
			21.902	0.098	21.982 Mile Post = 022	
	21.768				21.788 BRIDGE	
0.113					21.748 C0124 RT	
	21.655					
			21.598	0.113		
			21.485			
	21.459					
0.118						
	21.341					
			21.289	0.118		
			21.171			
					21.027 BRIDGE	
					21.002 Mile Post = 021	

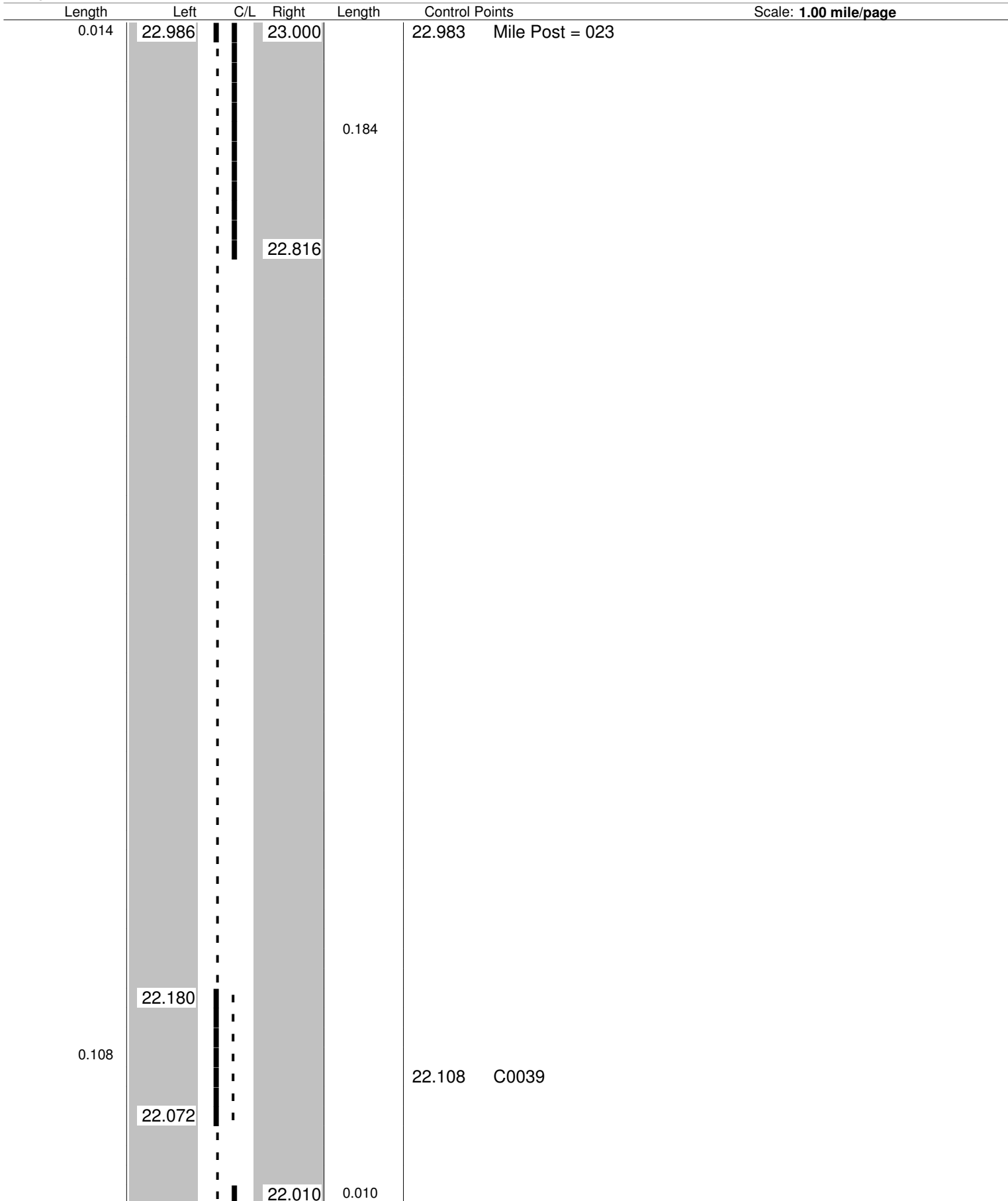
Sheet total equivalent length of solid line: 0.810

Accum. total: 15.146

ODOT District 1
No Passing Zone Log (WYA)

Route: **0067R (SWYASR00067**C)**
 Length: **29.872** Direction: **East**

From: **0.000 LEAVE HAR CO**
 To: **29.872 ENTER SEN CO**



Sheet total equivalent length of solid line: 0.563

Accum. total: 15.709

ODOT District 1
No Passing Zone Log (WYA)

Route: **0067R (SWYASR00067**C)**
 Length: **29.872** Direction: **East**

From: **0.000 LEAVE HAR CO**
 To: **29.872 ENTER SEN CO**

Length	Left	C/L	Right	Length	Control Points	Scale: 1.00 mile/page
0.161	24.000		23.916		23.870 C0035	
	23.839		23.669	0.247		
	23.535		23.365		23.354 C0036 RT 23.354 T0036 LT	
0.106	23.429		23.259	0.106		
	23.278		23.108		23.236 BRIDGE	
0.278	23.000		23.000	0.108		

ODOT District 1
No Passing Zone Log (WYA)

Route: **0067R (SWYASR00067**C)**

From: **0.000 LEAVE HAR CO**

Length: **29.872** Direction: **East**

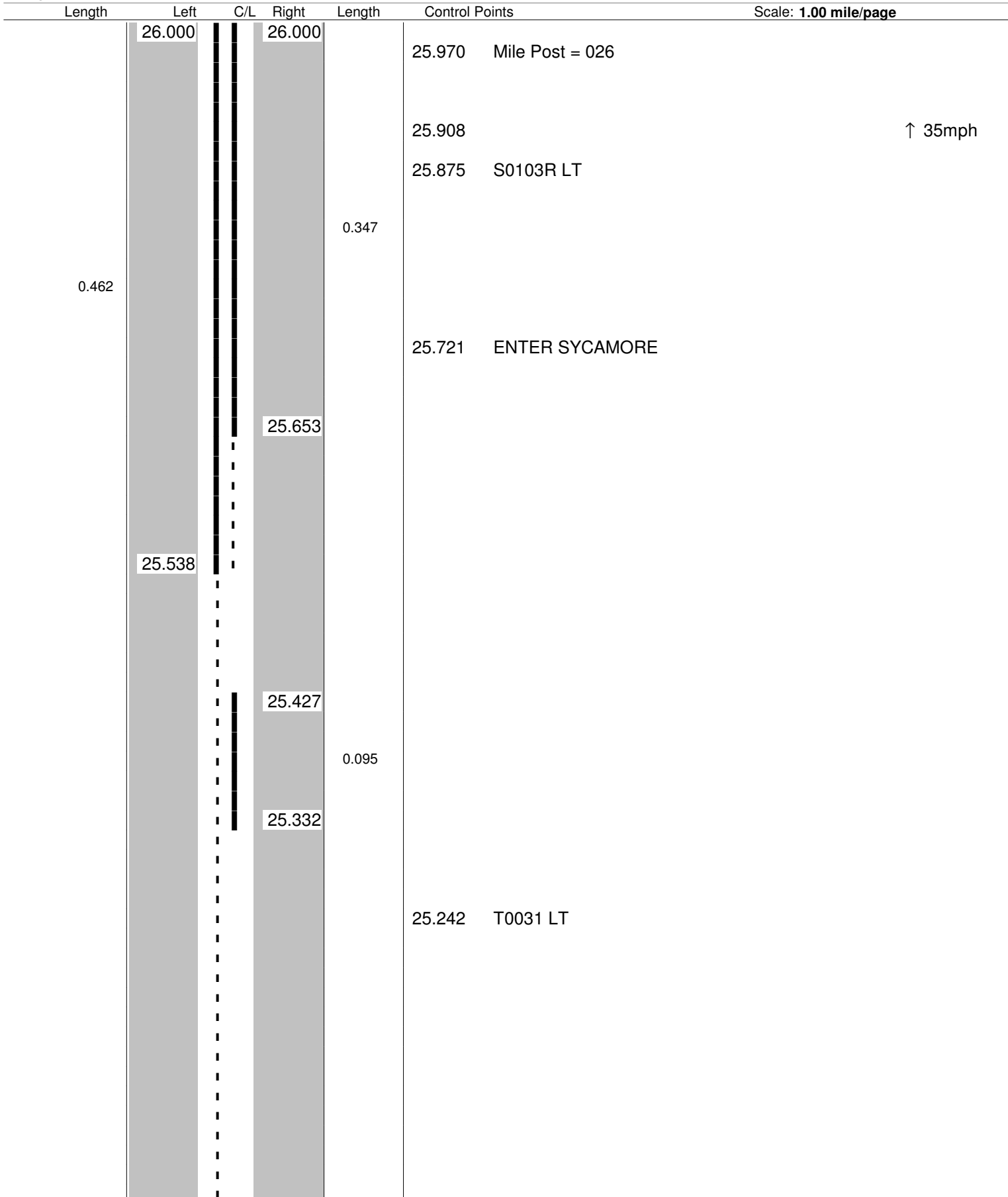
To: **29.872 ENTER SEN CO**

Length	Left	C/L	Right	Length	Control Points	Scale: 1.00 mile/page
				24.972	Mile Post = 025	
0.172	24.794					
	24.622		24.620	24.618	C0030 RT	
				24.618	T0030 LT	
				0.095		
			24.525	24.537	BRIDGE	
0.237	24.483					
			24.313			
	24.246					
				0.237		
0.086	24.086		24.076			
	24.000			24.011	Mile Post = 024	

**ODOT District 1
No Passing Zone Log (WYA)**

Route: **0067R (SWYASR00067**C)**
 Length: **29.872** Direction: **East**

From: **0.000 LEAVE HAR CO**
 To: **29.872 ENTER SEN CO**



ODOT District 1
No Passing Zone Log (WYA)

Route: **0067R (SWYASR00067**C)**
 Length: **29.872** Direction: **East**

From: **0.000 LEAVE HAR CO**
 To: **29.872 ENTER SEN CO**

Length	Left	C/L	Right	Length	Control Points	Scale: 1.00 mile/page
	27.000		27.000		26.966 LEAVE SYCAMORE	
					26.948 Mile Post = 027	
					26.944 S0231R LT	
					26.755 BRIDGE	
1.000				1.000	26.519 RAILROAD	
					26.293 S0103R RT	
	26.000		26.000			

ODOT District 1
No Passing Zone Log (WYA)

Route: **0067R (SWYASR00067**C)**

From: **0.000 LEAVE HAR CO**

Length: **29.872** Direction: **East**

To: **29.872 ENTER SEN CO**

Length	Left	C/L	Right	Length	Control Points	Scale: 1.00 mile/page
			27.981			
			27.885	0.096	27.952 Mile Post = 028	
0.117	27.851					
	27.734					
			27.681	0.117		
			27.564			
0.097	27.536				27.519 BRIDGE	
	27.439					
			27.366	0.097		
	27.276		27.269		27.406 C0016	
0.276			27.121			
				0.121		
	27.000		27.000			

ODOT District 1 No Passing Zone Log (WYA)

Route: **0067R (SWYASR00067**C)**
 Length: **29.872** Direction: **East**

From: **0.000 LEAVE HAR CO**
 To: **29.872 ENTER SEN CO**

Length	Left	C/L	Right	Length	Control Points	Scale: 1.00 mile/page
		-			28.928 Mile Post = 029	
0.095	28.820	-				
	28.725	-				
		-	28.613	0.095	28.634 T0014	
0.112	28.567	-	28.518		28.530 T0136 RT	
	28.455	-				
		-	28.397	0.112		
		-	28.285			
0.096	28.151	-				
	28.055	-				

Sheet total equivalent length of solid line: 0.748

Accum. total: 22.926

ODOT District 1
No Passing Zone Log (WYA)

Route: **0067R (SWYASR00067**C)**

From: **0.000 LEAVE HAR CO**

Length: **29.872** Direction: **East**

To: **29.872 ENTER SEN CO**

