

ODOT District 1
No Passing Zone Log (WYA)

Route: **0182R (SWYASR00182**C)**

From: **1.583 LEAVE UPPER SANDUSKY**

Length: **6.404** Direction: **East**

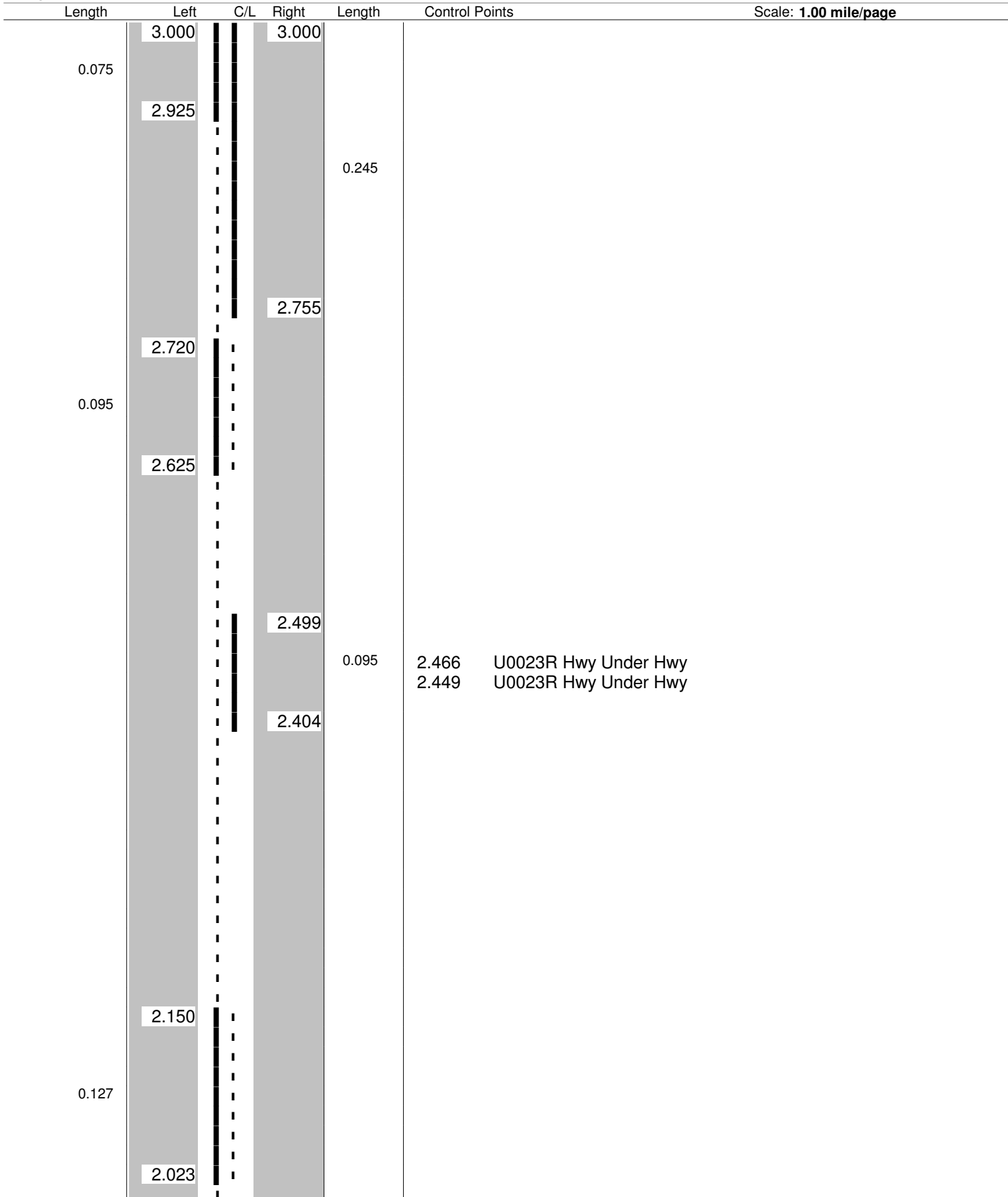
To: **7.987 S0231R**

Length	Left	C/L	Right	Length	Control Points	Scale: 1.00 mile/page
			1.980		1.977 T0060 RT	
	1.771			0.397		
0.188						
	1.583		1.583		1.599 T0121 LT 1.583 LEAVE UPPER SANDUSKY	

ODOT District 1
No Passing Zone Log (WYA)

Route: **0182R (SWYASR00182**C)**
 Length: **6.404** Direction: **East**

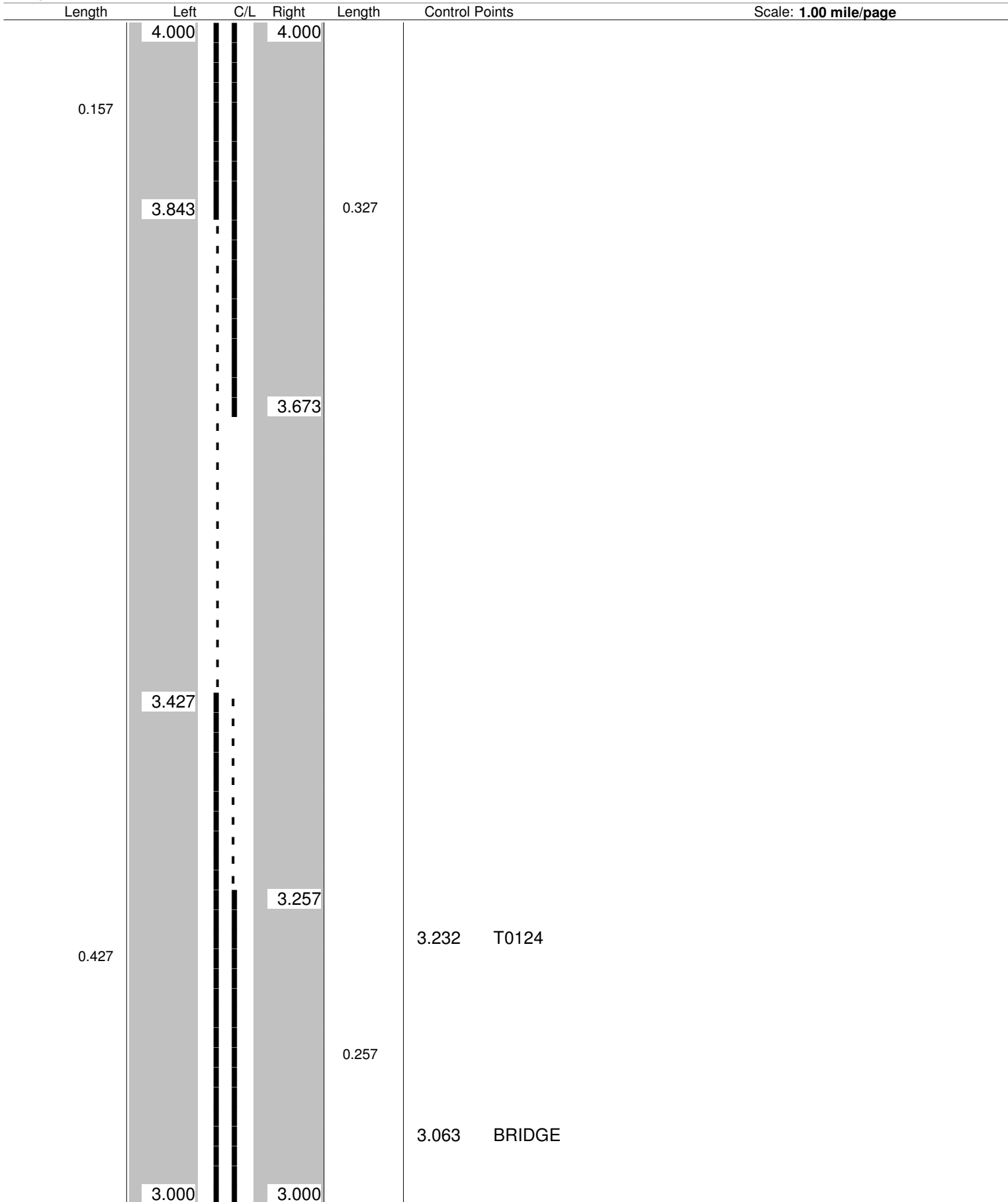
From: **1.583 LEAVE UPPER SANDUSKY**
 To: **7.987 S0231R**



ODOT District 1
No Passing Zone Log (WYA)

Route: **0182R (SWYASR00182**C)**
 Length: **6.404** Direction: **East**

From: **1.583 LEAVE UPPER SANDUSKY**
 To: **7.987 S0231R**



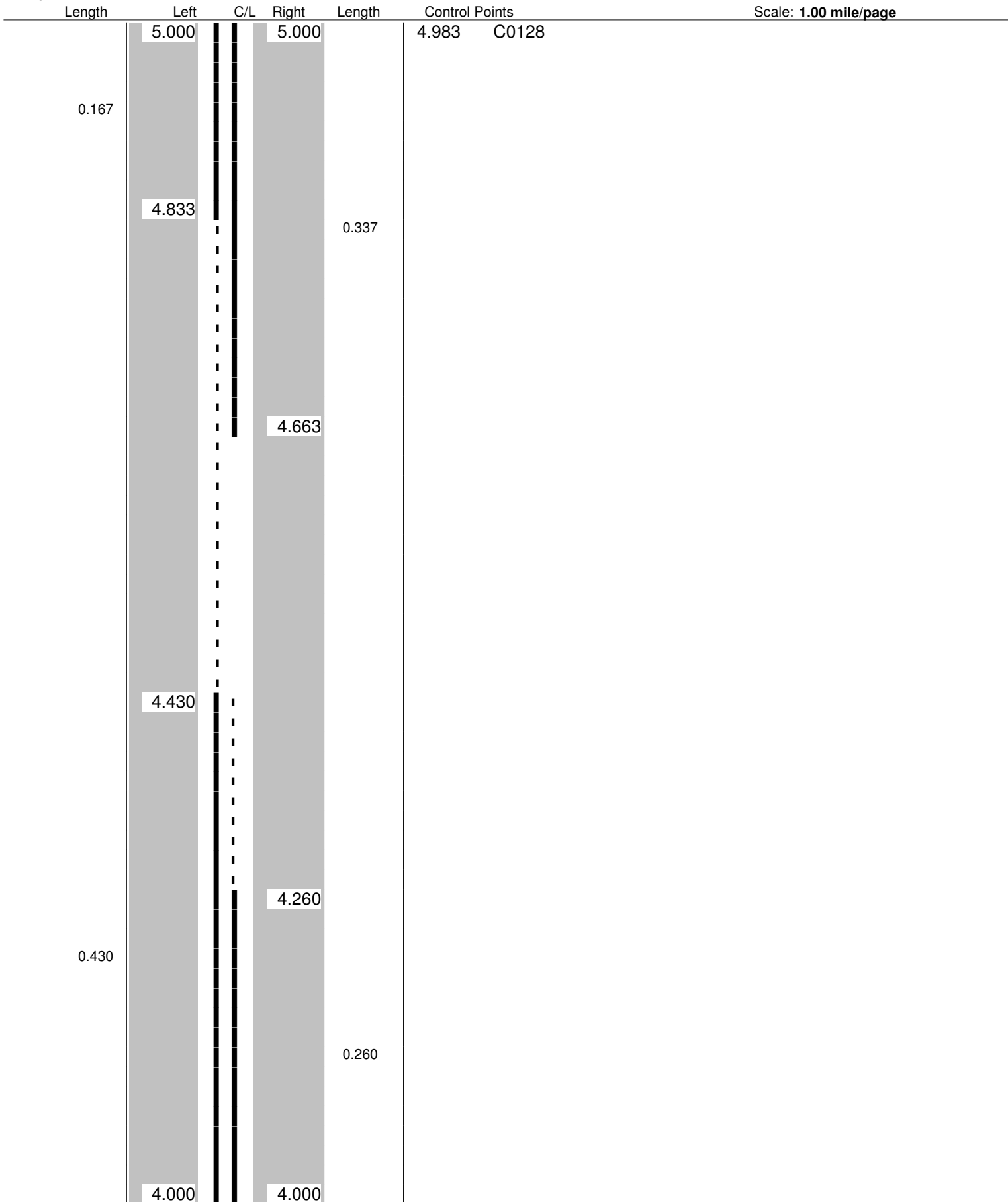
Sheet total equivalent length of solid line: 1.315

Accum. total: 2.825

ODOT District 1
No Passing Zone Log (WYA)

Route: **0182R (SWYASR00182**C)**
 Length: **6.404** Direction: **East**

From: **1.583 LEAVE UPPER SANDUSKY**
 To: **7.987 S0231R**



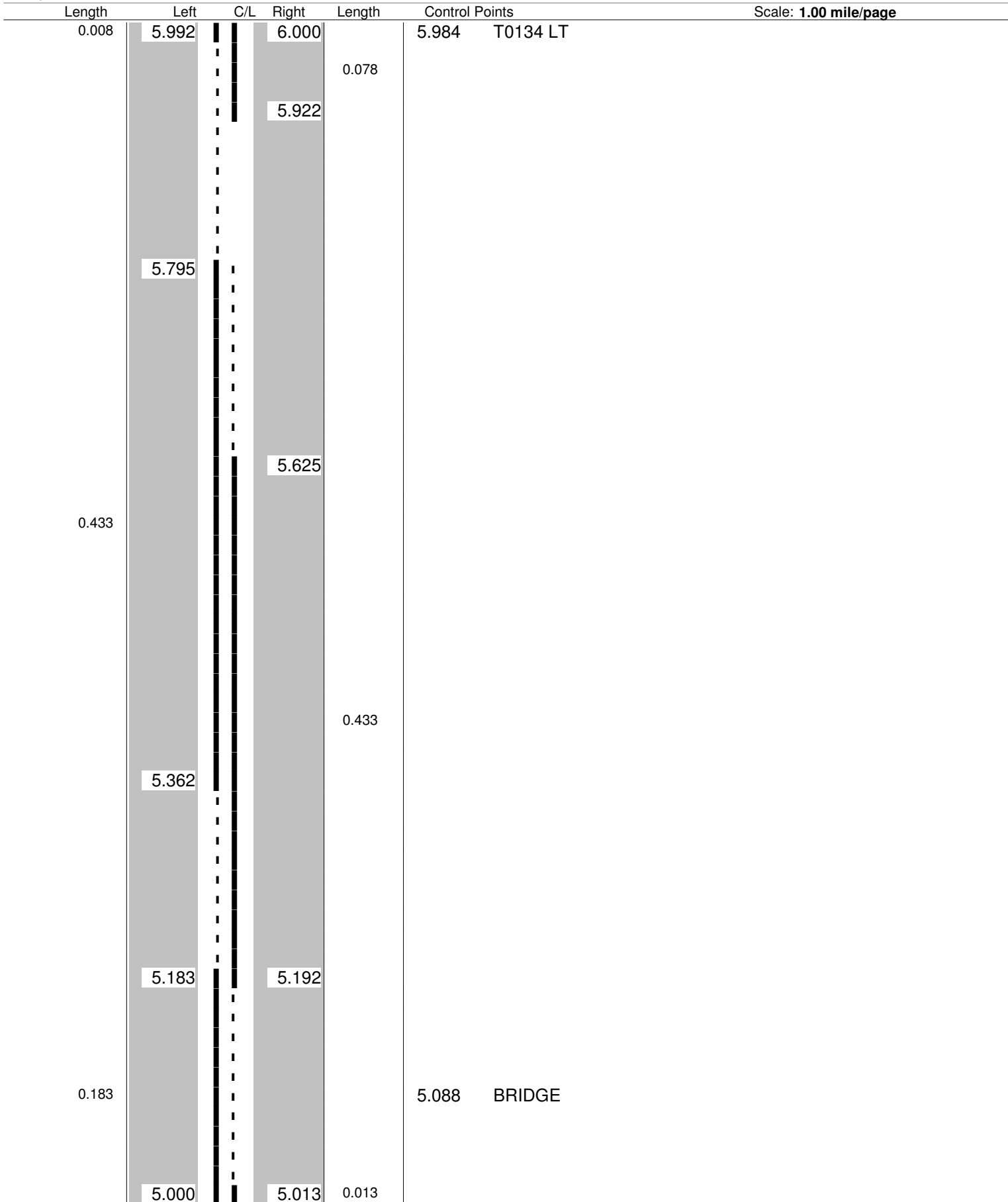
Sheet total equivalent length of solid line: 1.337

Accum. total: 4.162

ODOT District 1
No Passing Zone Log (WYA)

Route: **0182R (SWYASR00182**C)**
 Length: **6.404** Direction: **East**

From: **1.583 LEAVE UPPER SANDUSKY**
 To: **7.987 S0231R**



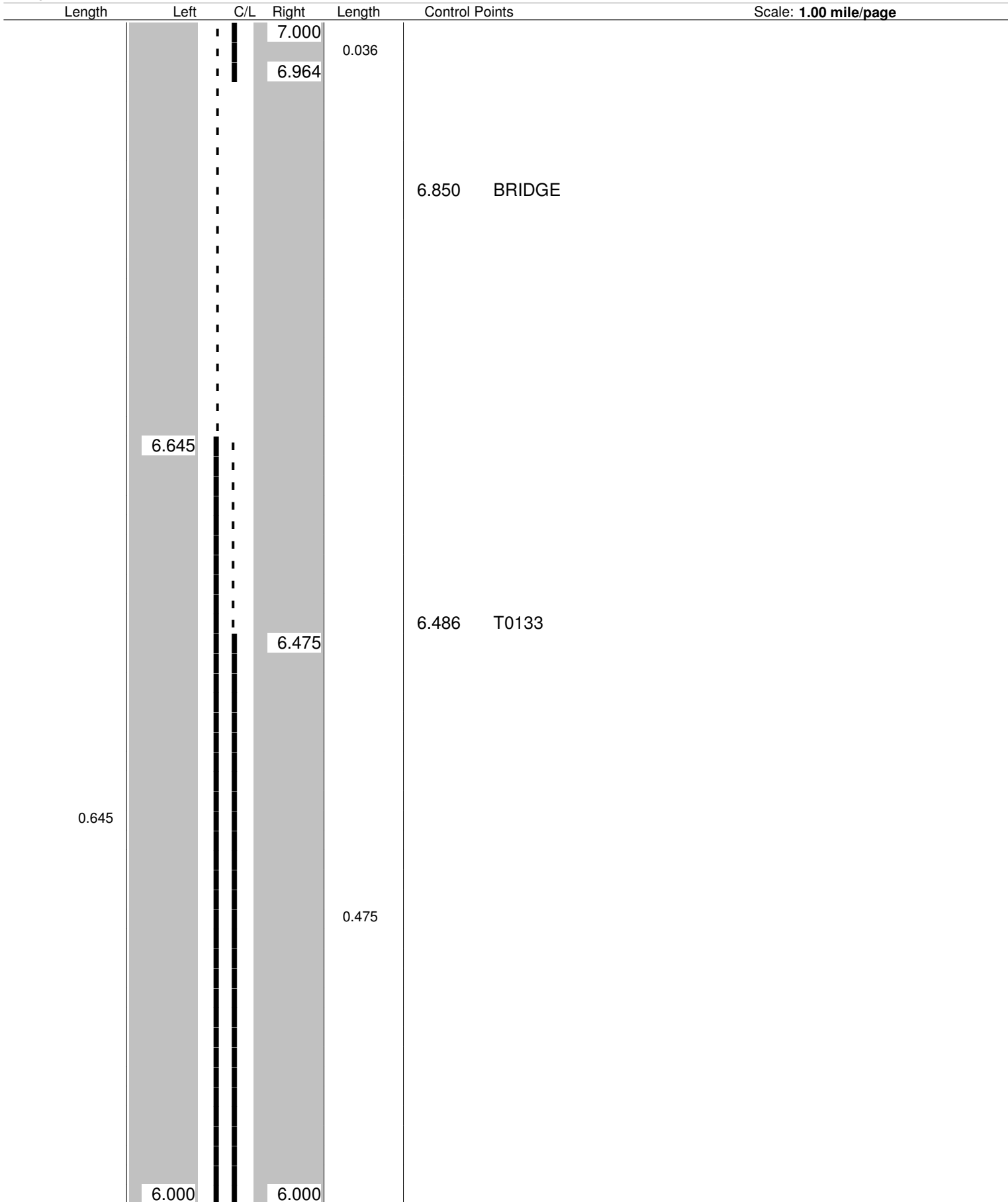
Sheet total equivalent length of solid line: 1.327

Accum. total: 5.489

ODOT District 1
No Passing Zone Log (WYA)

Route: **0182R (SWYASR00182**C)**
 Length: **6.404** Direction: **East**

From: **1.583 LEAVE UPPER SANDUSKY**
 To: **7.987 S0231R**



ODOT District 1
No Passing Zone Log (WYA)

Route: **0182R (SWYASR00182**C)**
 Length: **6.404** Direction: **East**

From: **1.583 LEAVE UPPER SANDUSKY**
 To: **7.987 S0231R**

